

Mobilewords



ATLAS
of the
SALMON RIVERS
of
NEWFOUNDLAND



Mobilewords
Limited

2016

Library and Archives Canada Cataloguing in Publication

Palmer, C. H., cartographer

Atlas of the Salmon rivers of Newfoundland.

ISBN 978-0-9958183-5-4 (PDF)

1. Rivers--Newfoundland and Labrador--Maps. 2. Atlantic salmon fishing--Newfoundland and Labrador--Maps. 3. Atlases. I. Fosnæs, Tor, editor II. Palmer, C. H. Salmon rivers of Newfoundland. III. Title. IV. Title: Salmon rivers of Newfoundland.

G1139.31.L2P34 2016

912.718

C2016-907777-2

Cover: Palmer's 1928 map of the Island colourized by Mobilewords Limited, 2016

Introduction

Palmer listed 223 rivers, brooks and streams, some of them trout only. Modern regulation licenses 174 salmon rivers (see appendix at end for the DFO list).

Palmer's 1928 guide had 88 rivers sketched in 83 maps and a fold-out map of the Island. A personalized copy of the fold out was included in the 2005 republished edition and a reduced size, coloured image now appears on the cover.

Finally, in 2016 I decided to reissue a slimmed down version of Palmer, further editing material from the 2005 edition. There are six volumes, two each for Palmer's West, East and South coasts.

The maps, actual size, were coloured using GIMP .xcf files, exported to .jpg, inserted into Word and saved as .pdf.

They can be viewed onscreen at 200% but zooming further than this will cause blowout and pixilation. They should print well on colour laser and inkjet printers.

The Contents listing river names are linked to each map.

A free copy will be provided anyone who buys all six *Salmon Rivers of Newfoundland* guides.

Tor Fosnæs

St. John's, 01 December 2016

Contents

Anchor Brook
Ariege River

Baie d'Est River
Bay de Leau River
Bay du Nord River, Belle Bay
Bay du Nord River, North Bay
Biscay Bay River
Bottom Brook
Burnt Island Brook

Campbellton Brook
Cape Rodger River
Castor's River
Cinq Cerf River
Cloud River
Codroy River
Colinet River
Come-by-Chance River
Conne River
Cook's Brook
Crabbs River

Deadman's Bay Brook
Dog Bay River

East River, Bonne Bay
East River, Hawkes Bay
Exploits River

Fishells River
Flat Bay Brook

Fox Island River

Gambo River
Gander River
Garia Bay River
Garnish River
Grand Bay River
Grandy's Brook

Harry's River
Highlands River

Indian Bay Brook
Indian Brook

La Poile River
Little Codroy River
Little Barachois Brook
Little or Grey River
Little Salmonier River
Little St. Lawrence River
Long Harbour River
Lower Humber River

Middle Barachois Brook
Middle Brook

North Branch Codroy River
North East River, Canada Bay
North East River, Placentia Bay
North East River, Trepassey Bay

N.W.-S.W.-Salmon River, Clode Sound

Northern Arm and Peter's Arm Brooks

North Harbour River, Placentia Bay

North Harbour River, St. Mary's Bay

North West River, Trepassey Bay

North West River, Canada Bay

Piper's Hole River

Portland Creek

Ragged Harbour Brook

River of Ponds

Robinsons River

Salmonier River, Burin Bay

Salmonier River, St. Mary's Bay

Sandy Harbour River

Serpentine River

Sops Arm River

South Branch Codroy River

South Brook, Halls Bay

South Brook, St. Genevieve Bay

South East River, Placentia Bay

South River, St. Barbe Bay

St. George's River

Terra Nova River

Tommy's Arm River

Torrent River

Trout River

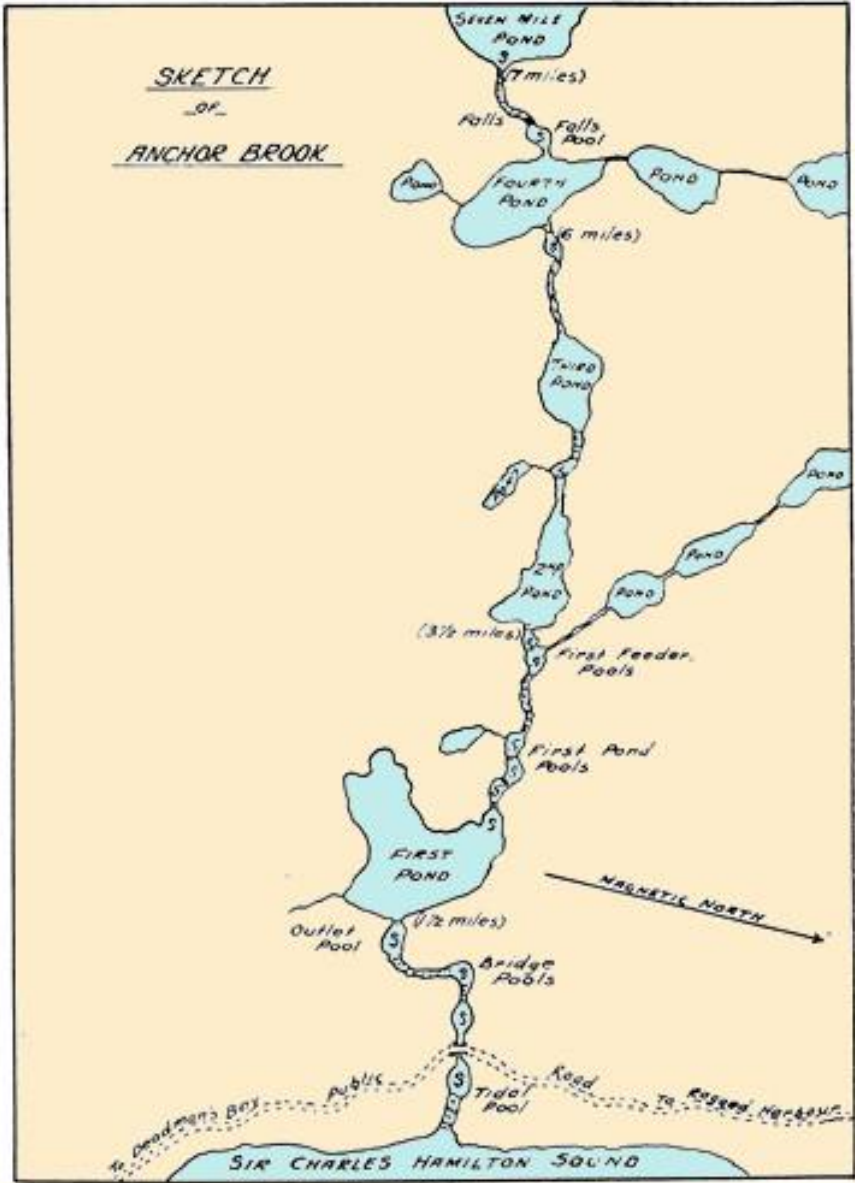
Upper Humber River

West Brook, Halls Bay

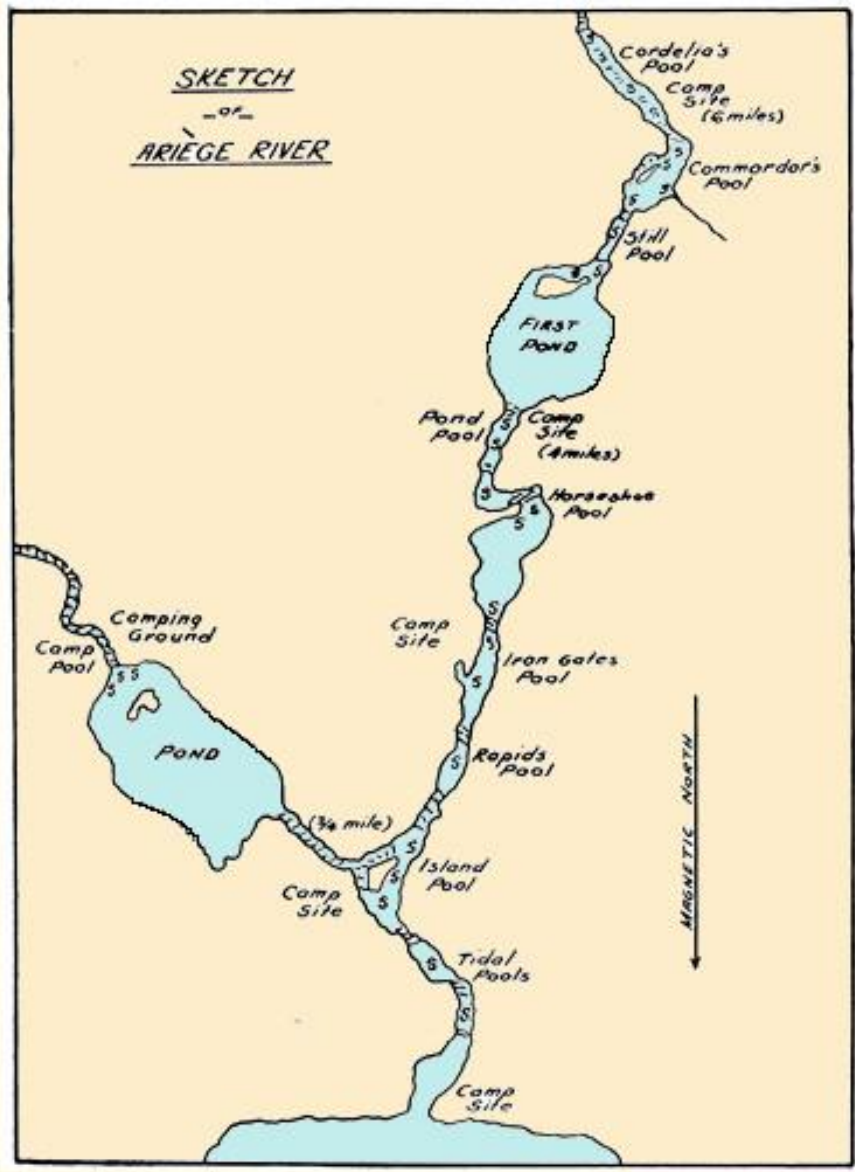
West Brook, Hare Bay

West Brook, West Coast

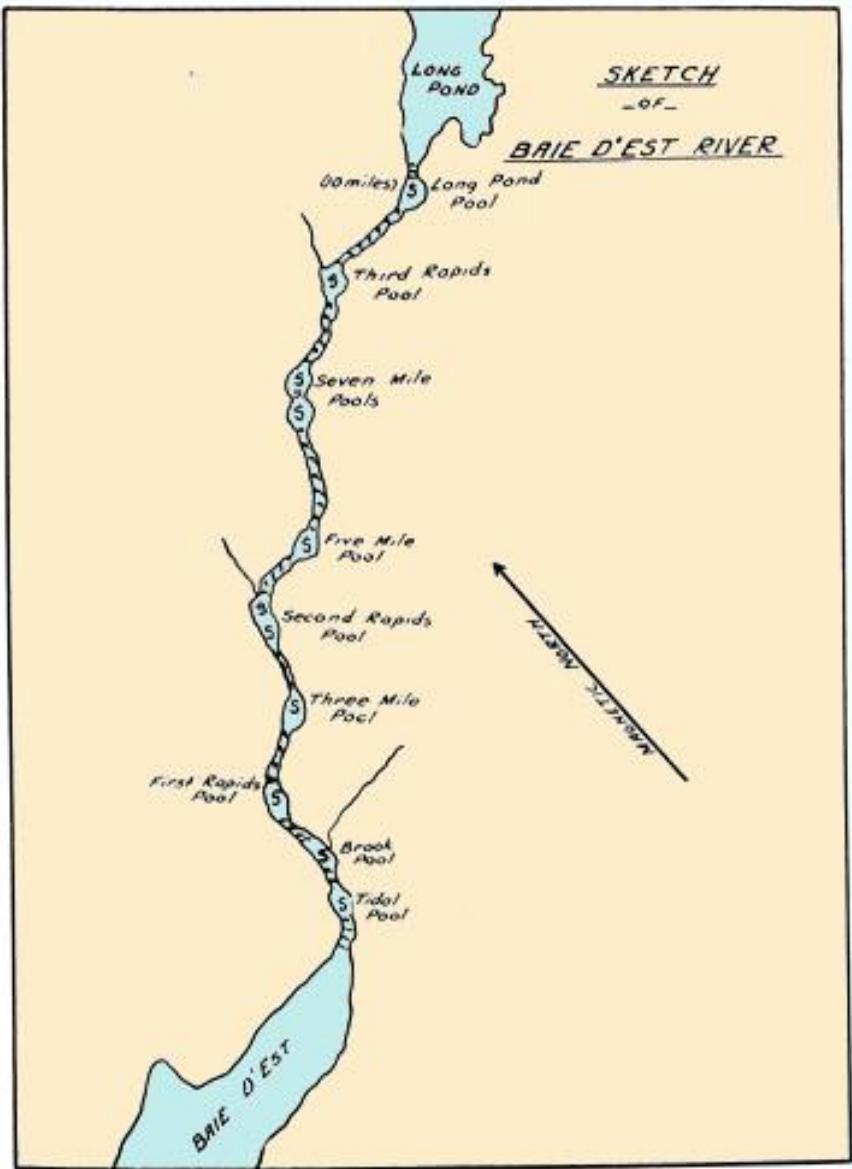
White Bear River



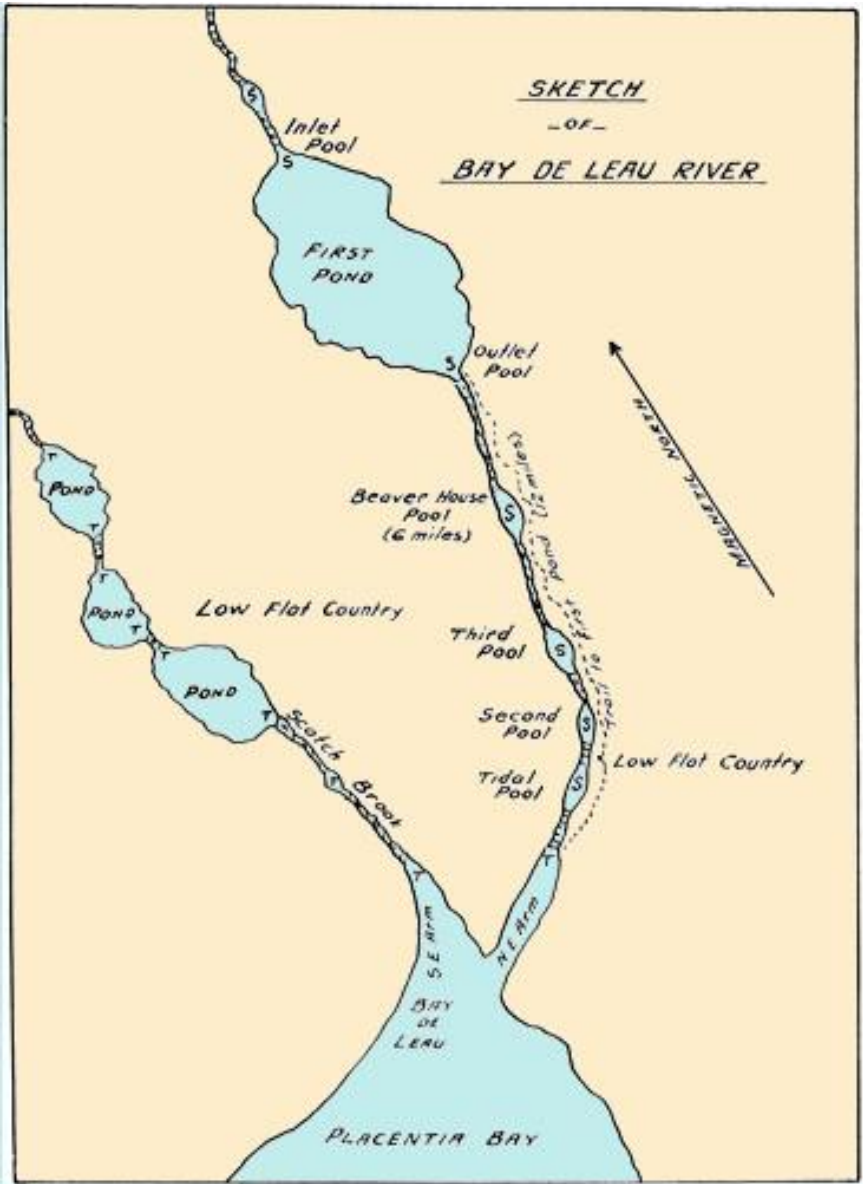
Atlas of the Salmon Rivers of Newfoundland



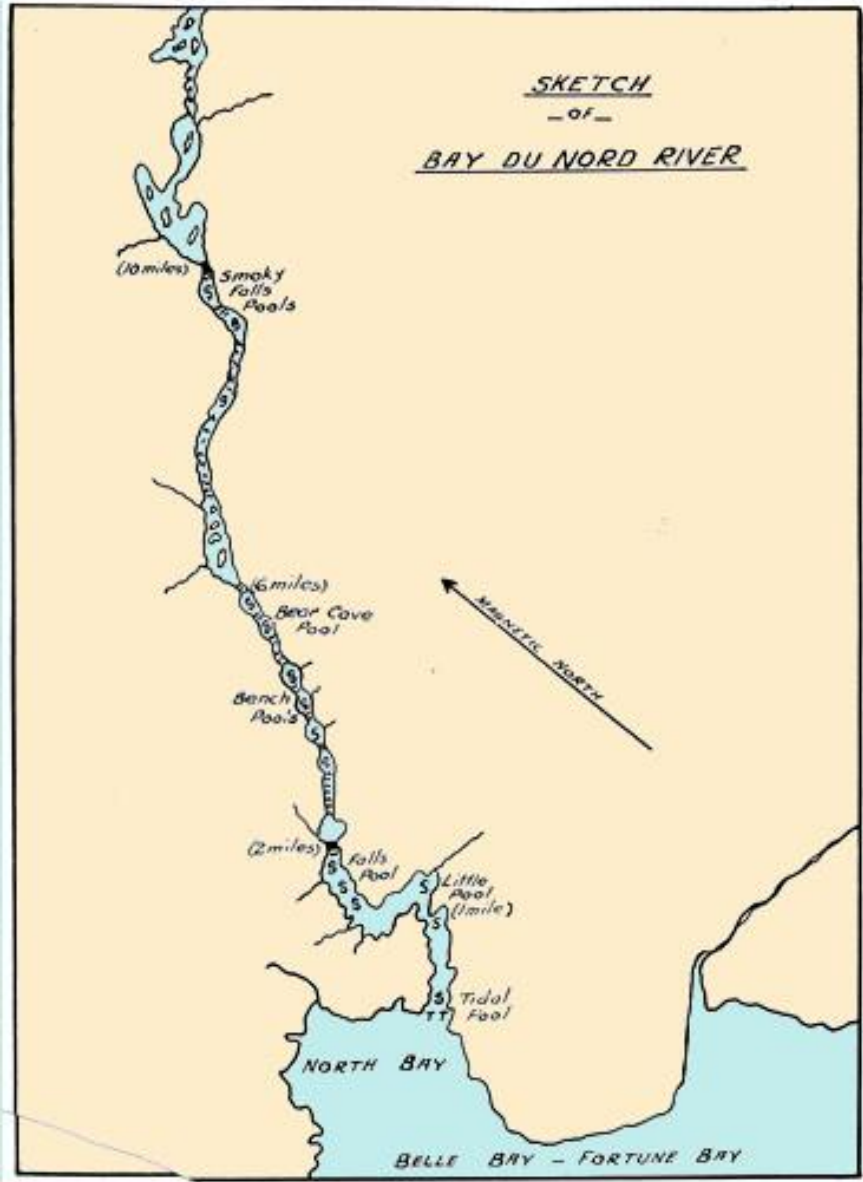
Atlas of the Salmon Rivers of Newfoundland



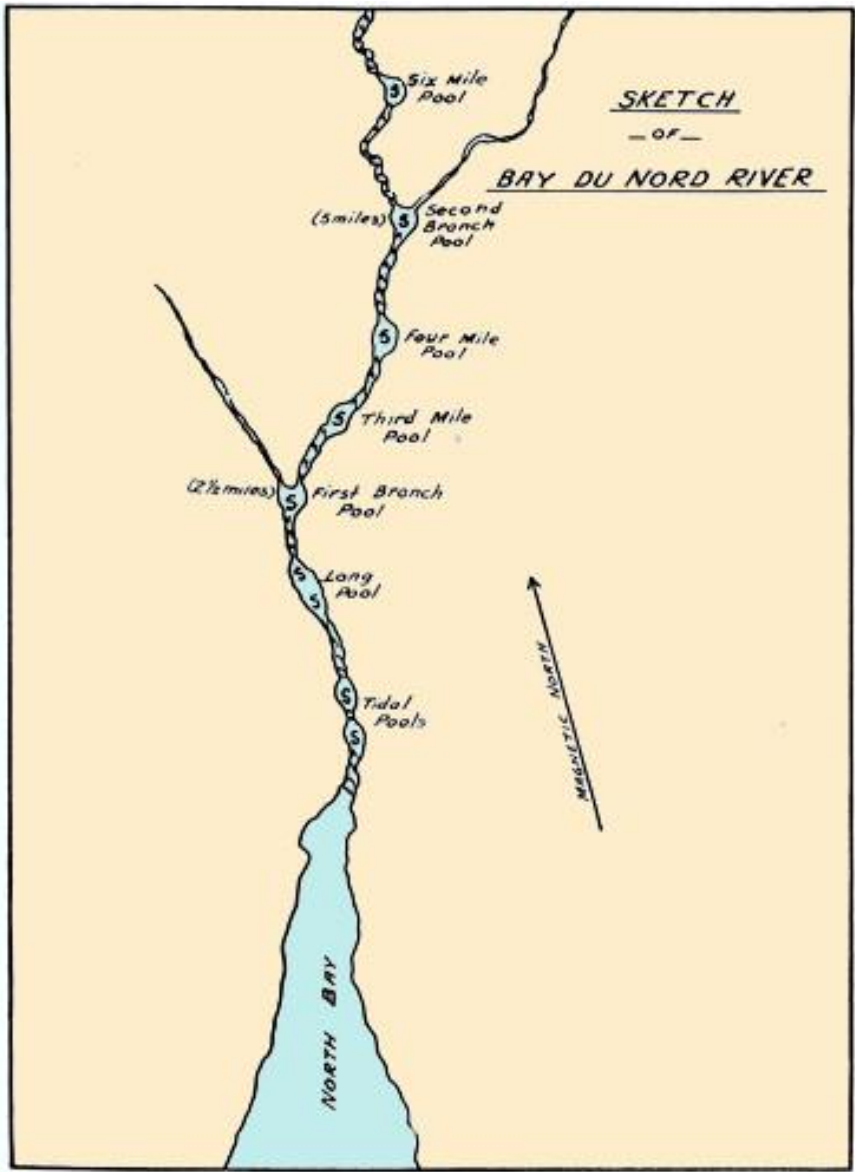
Atlas of the Salmon Rivers of Newfoundland



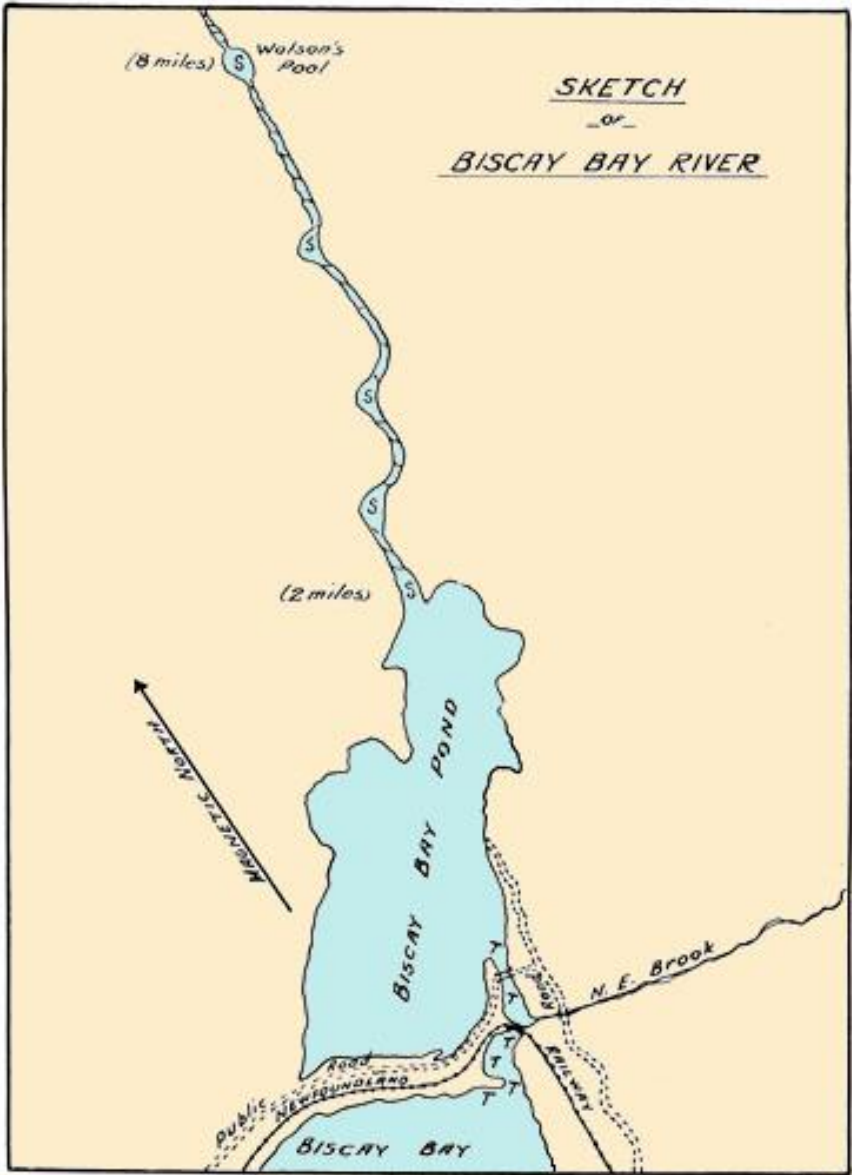
Atlas of the Salmon Rivers of Newfoundland



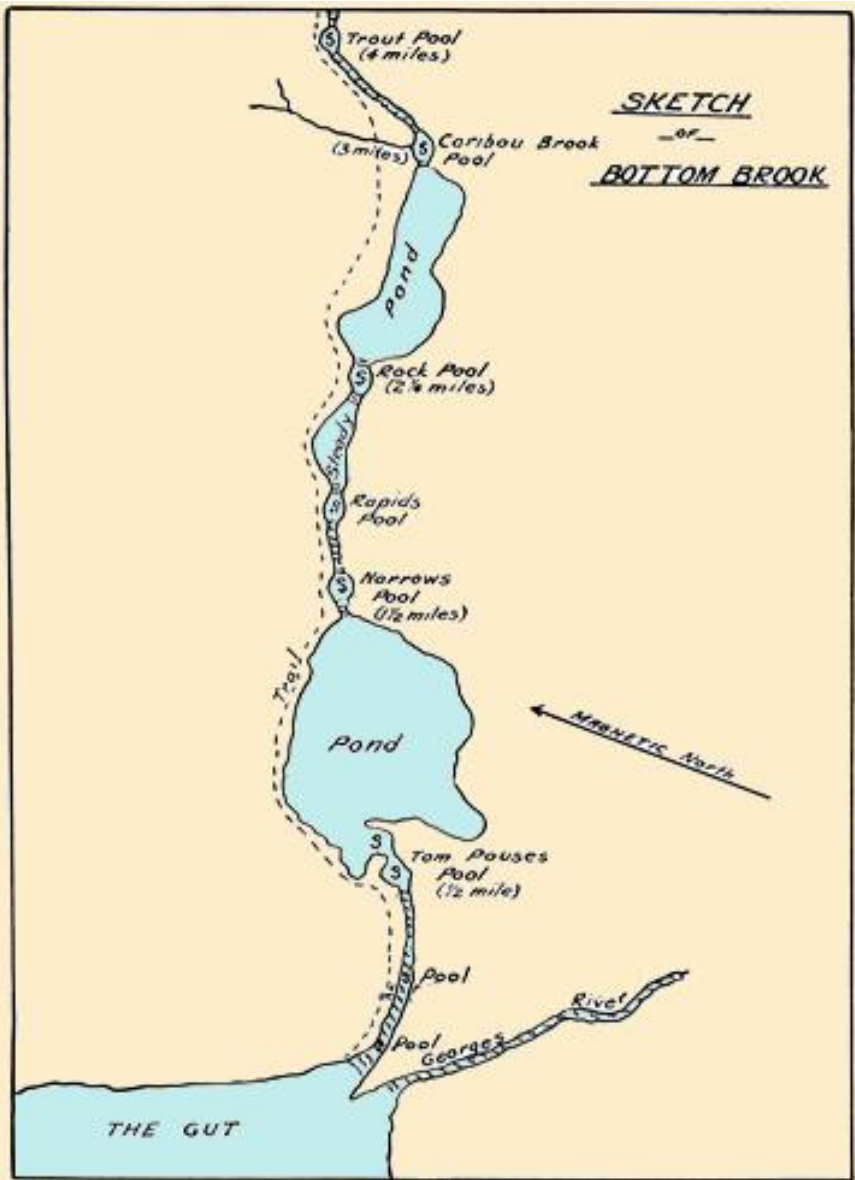
Atlas of the Salmon Rivers of Newfoundland



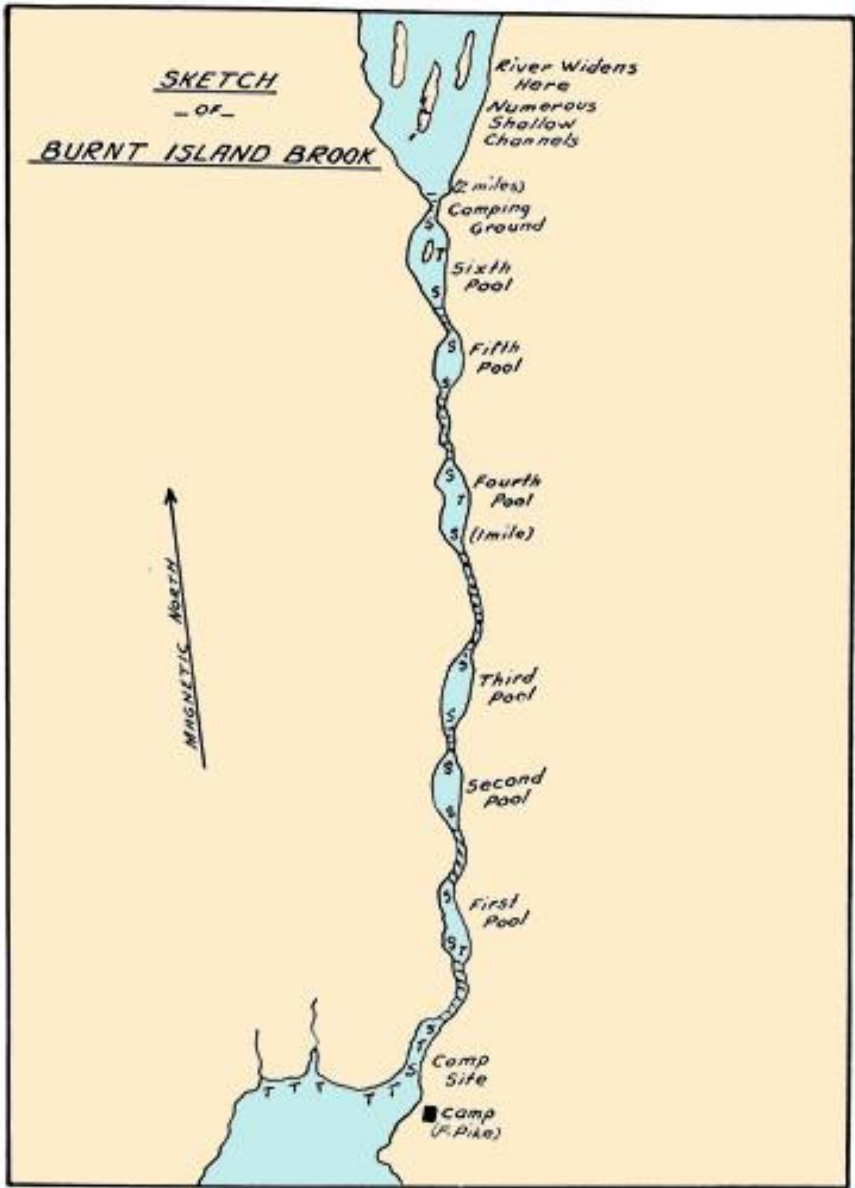
Atlas of the Salmon Rivers of Newfoundland



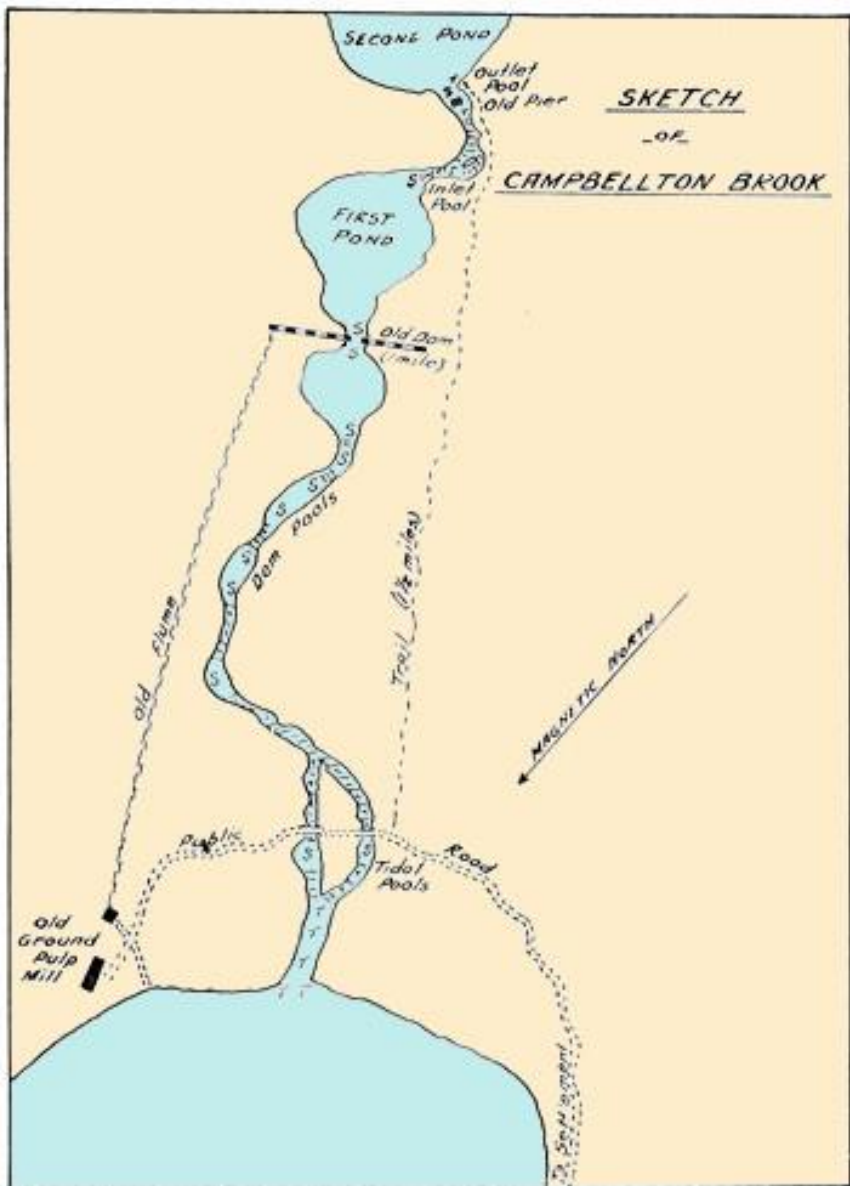
Atlas of the Salmon Rivers of Newfoundland



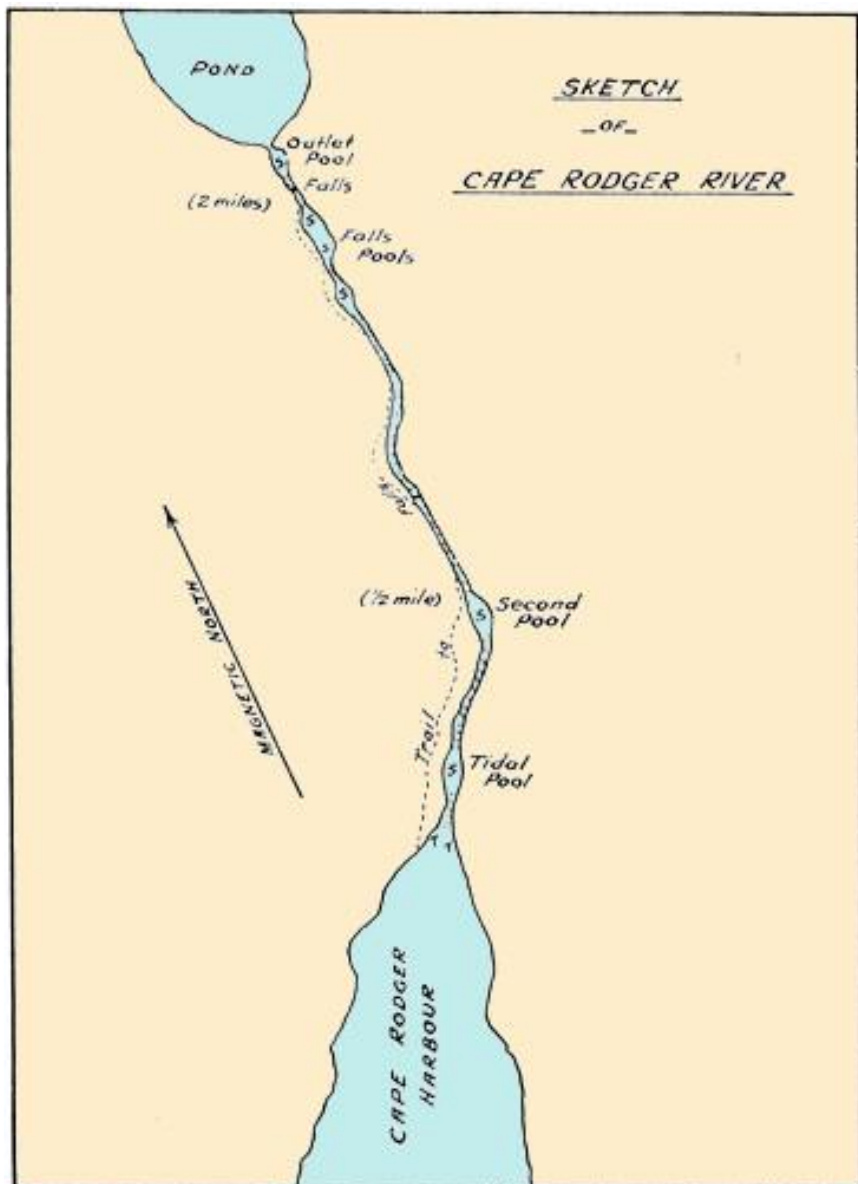
Atlas of the Salmon Rivers of Newfoundland



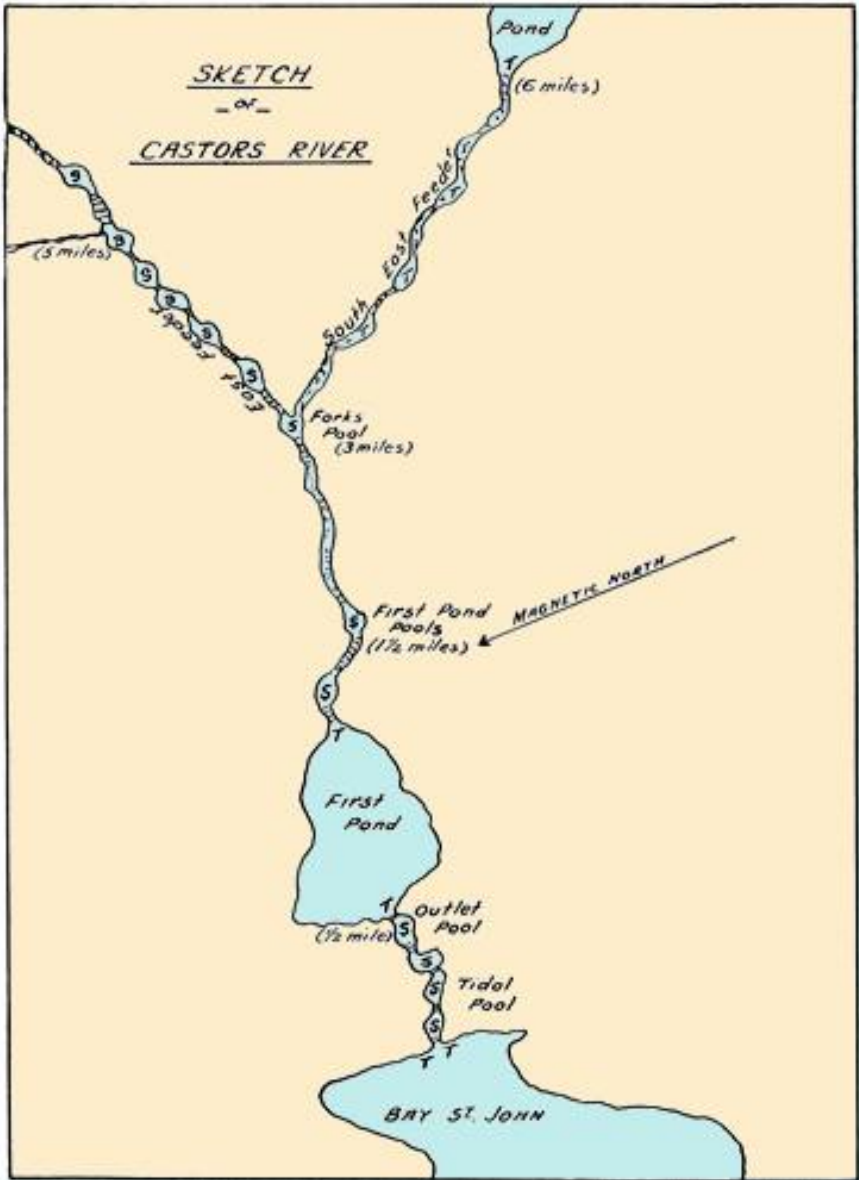
Atlas of the Salmon Rivers of Newfoundland



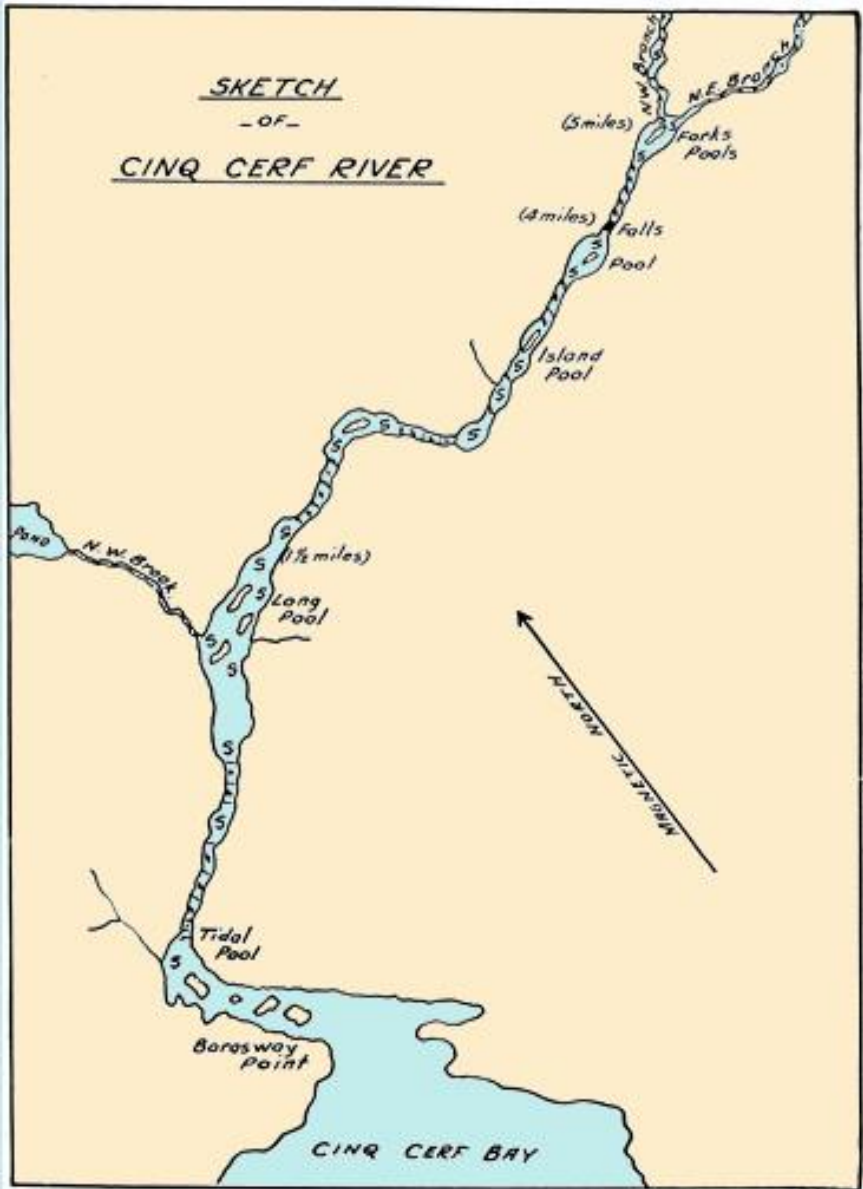
Atlas of the Salmon Rivers of Newfoundland



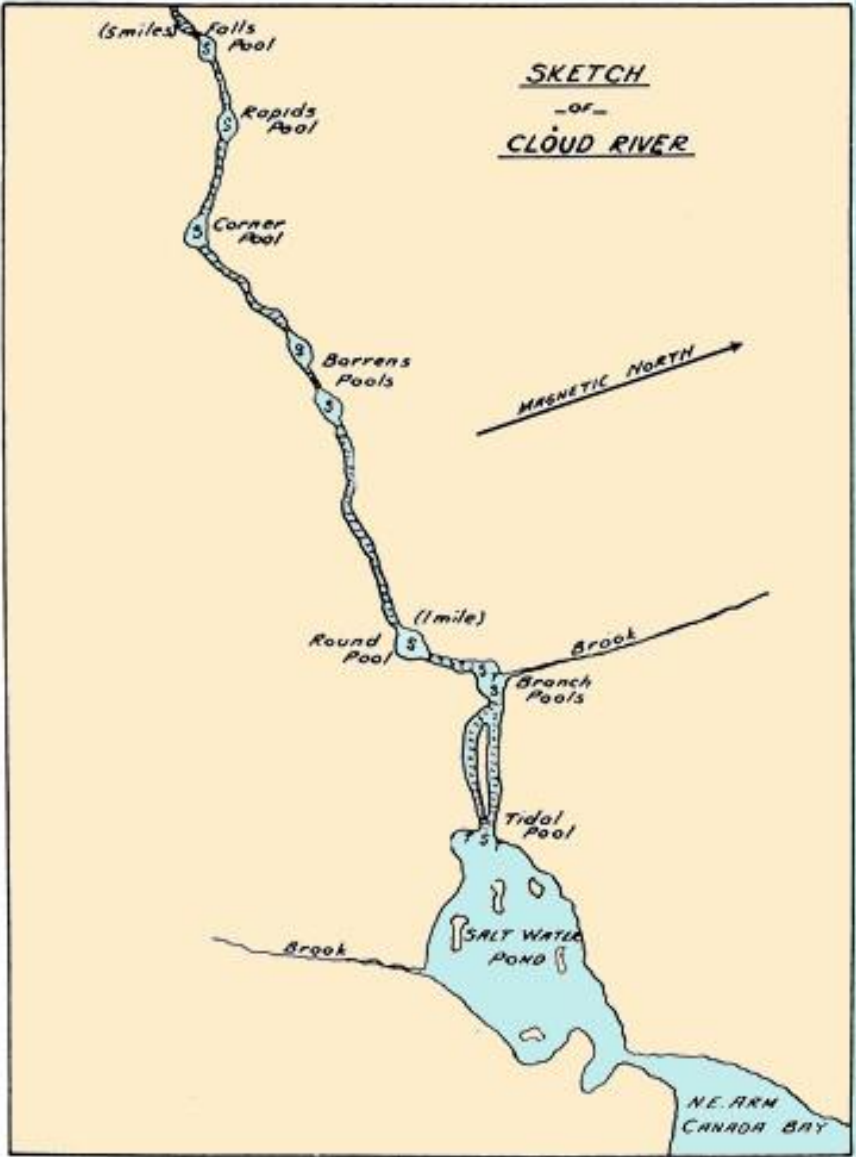
Atlas of the Salmon Rivers of Newfoundland



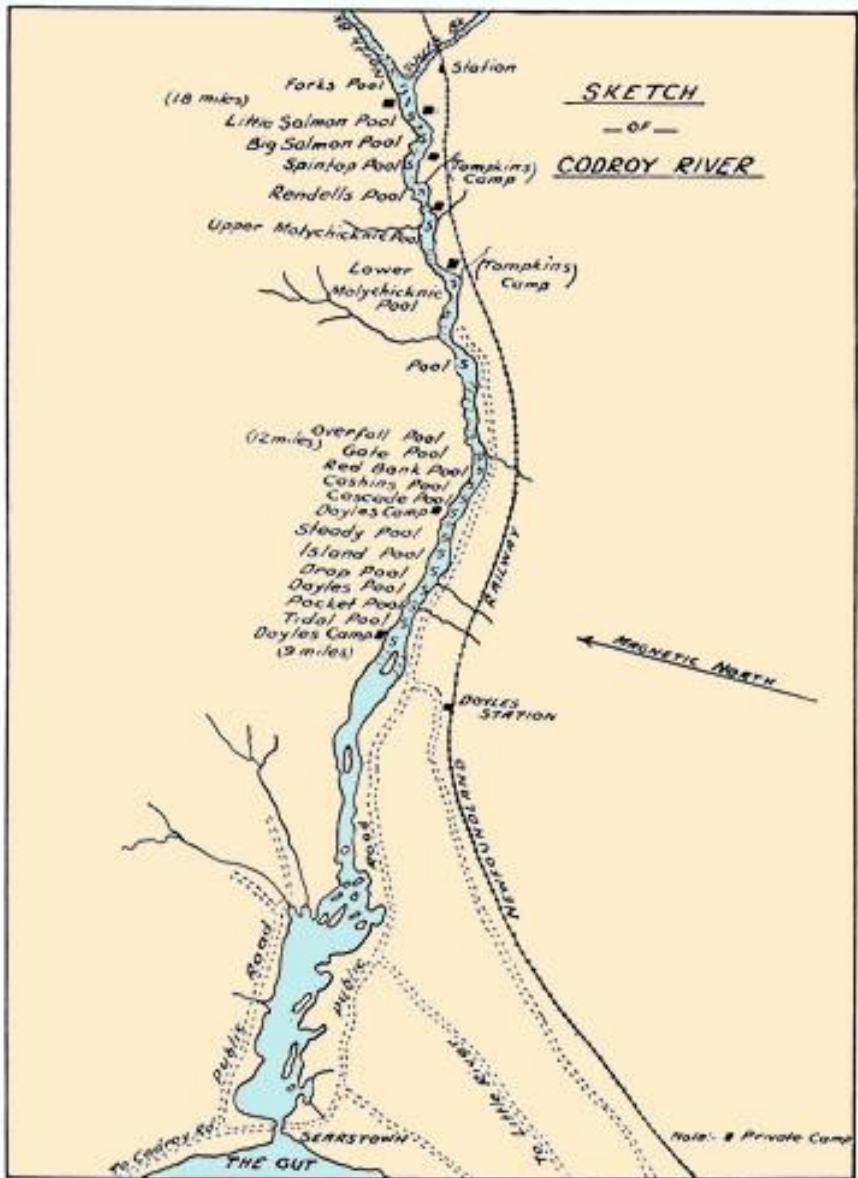
Atlas of the Salmon Rivers of Newfoundland



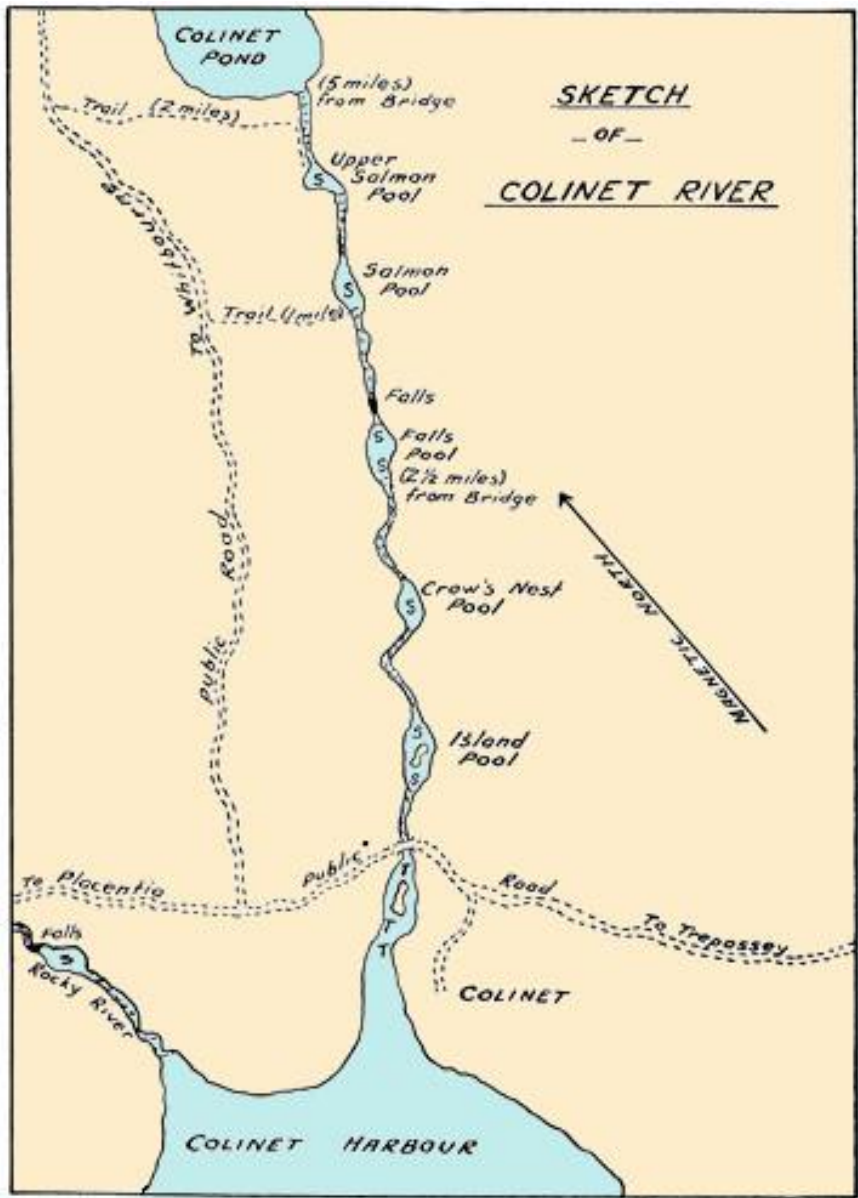
Atlas of the Salmon Rivers of Newfoundland



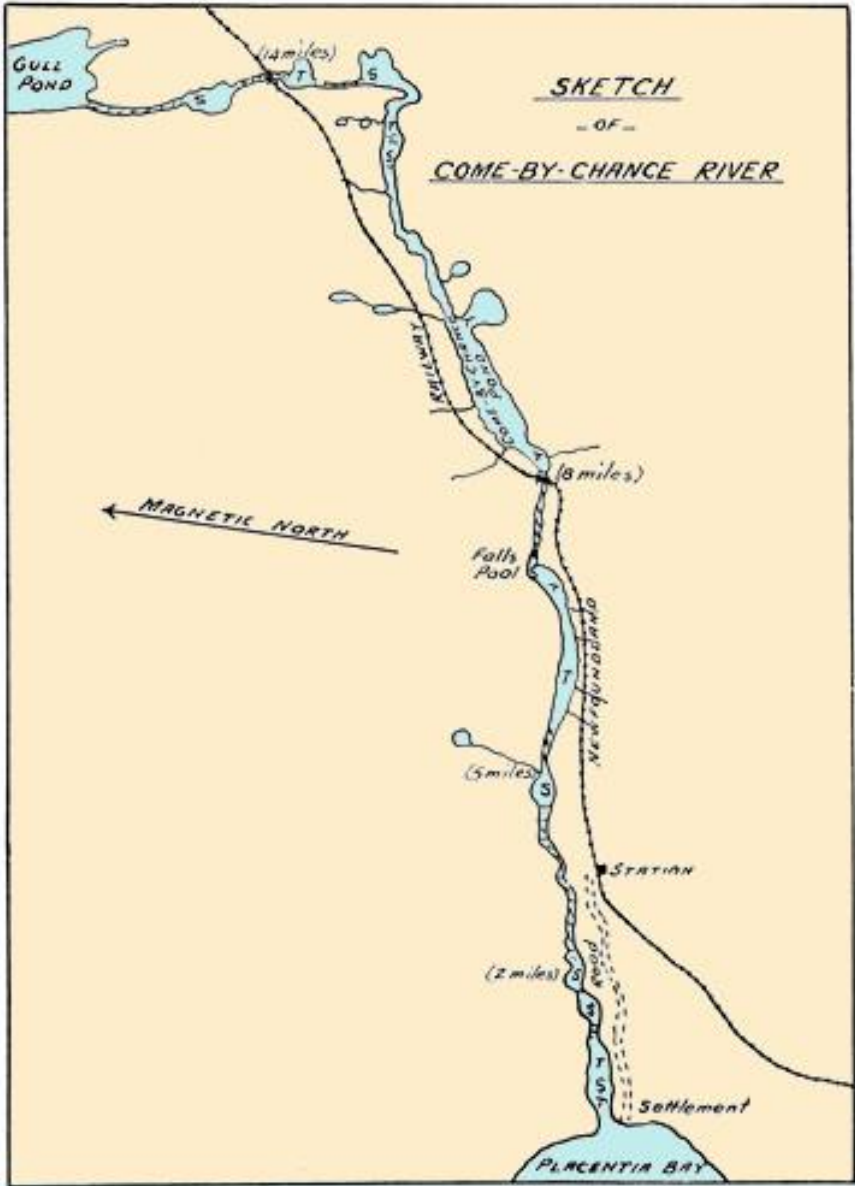
Atlas of the Salmon Rivers of Newfoundland



Atlas of the Salmon Rivers of Newfoundland

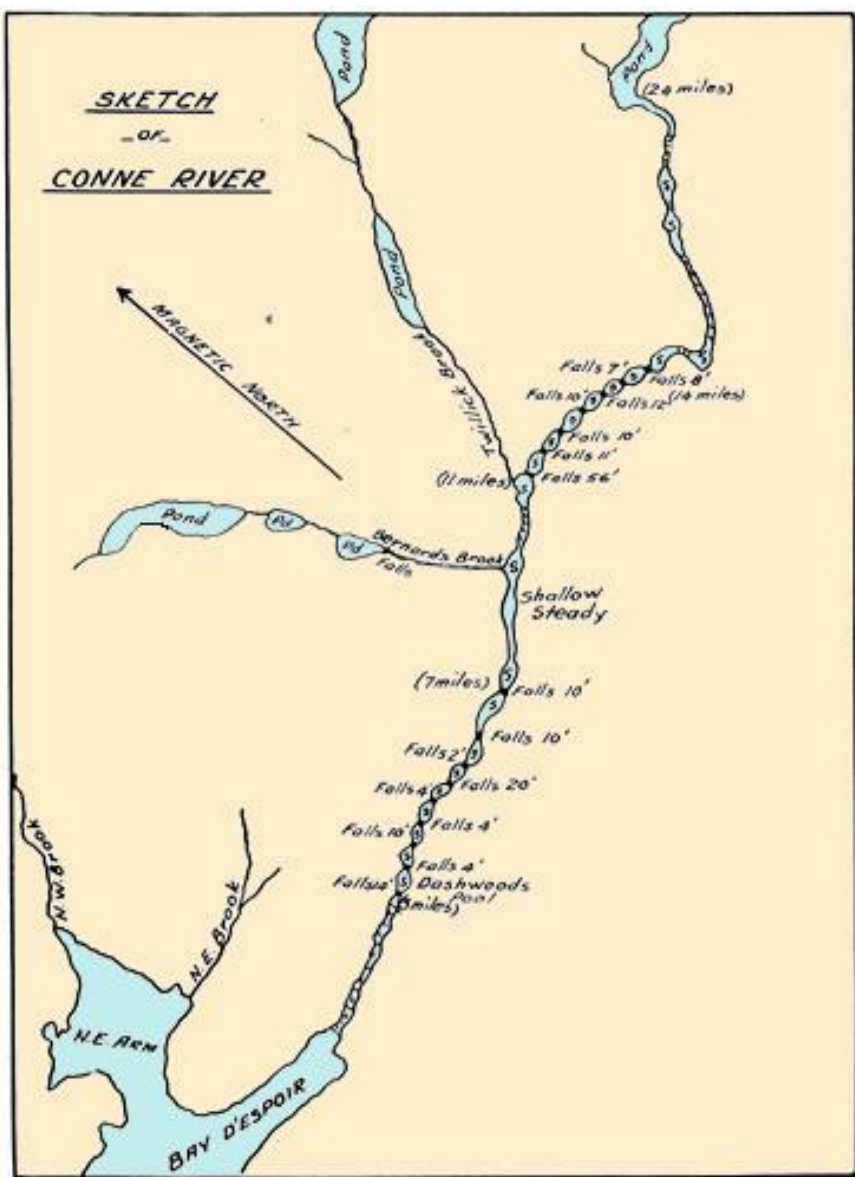


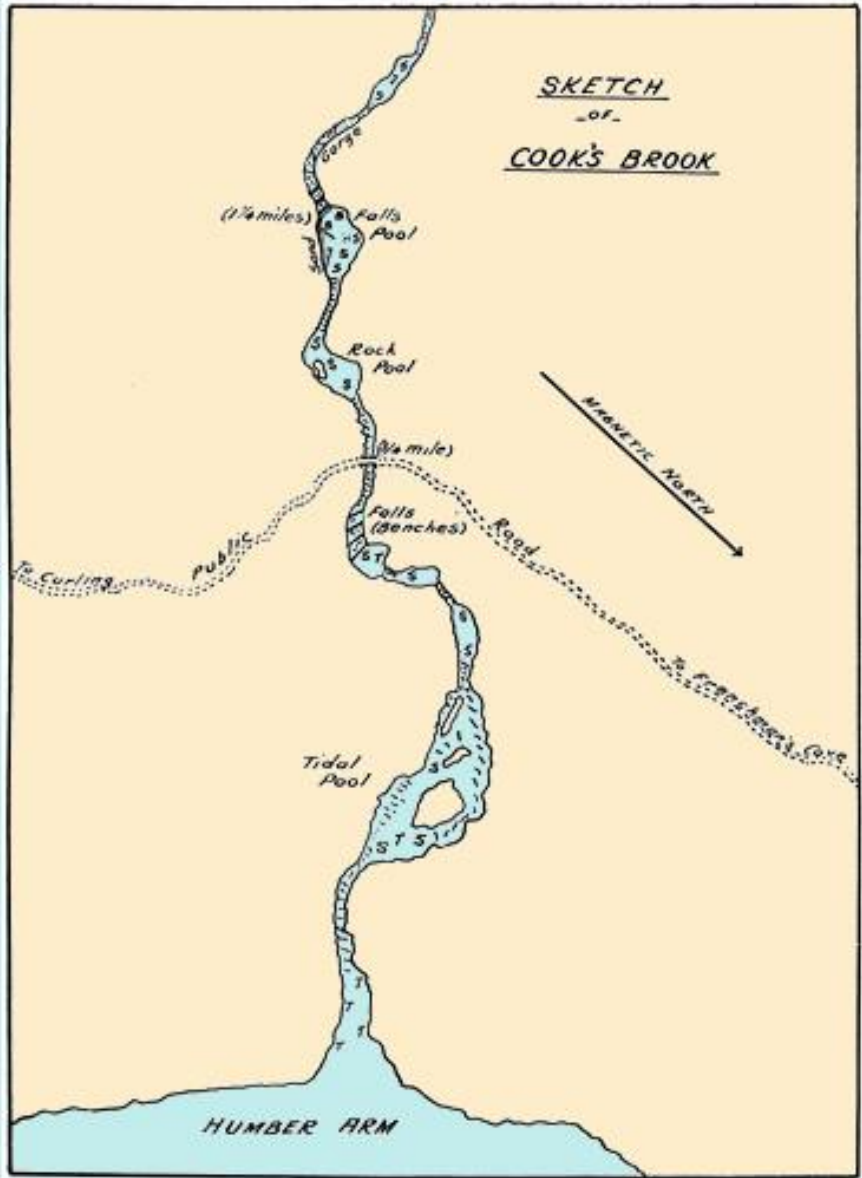
Atlas of the Salmon Rivers of Newfoundland



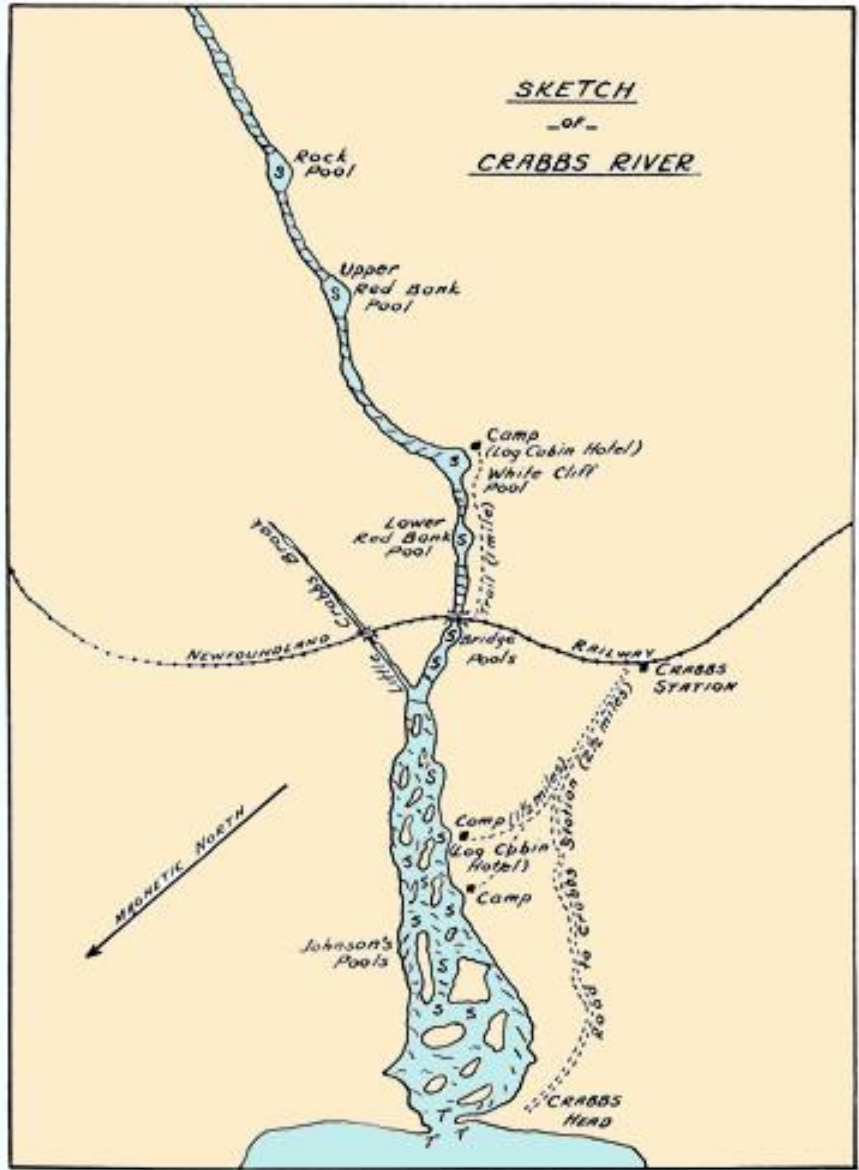
Atlas of the Salmon Rivers of Newfoundland

SKETCH
- of -
CONNE RIVER

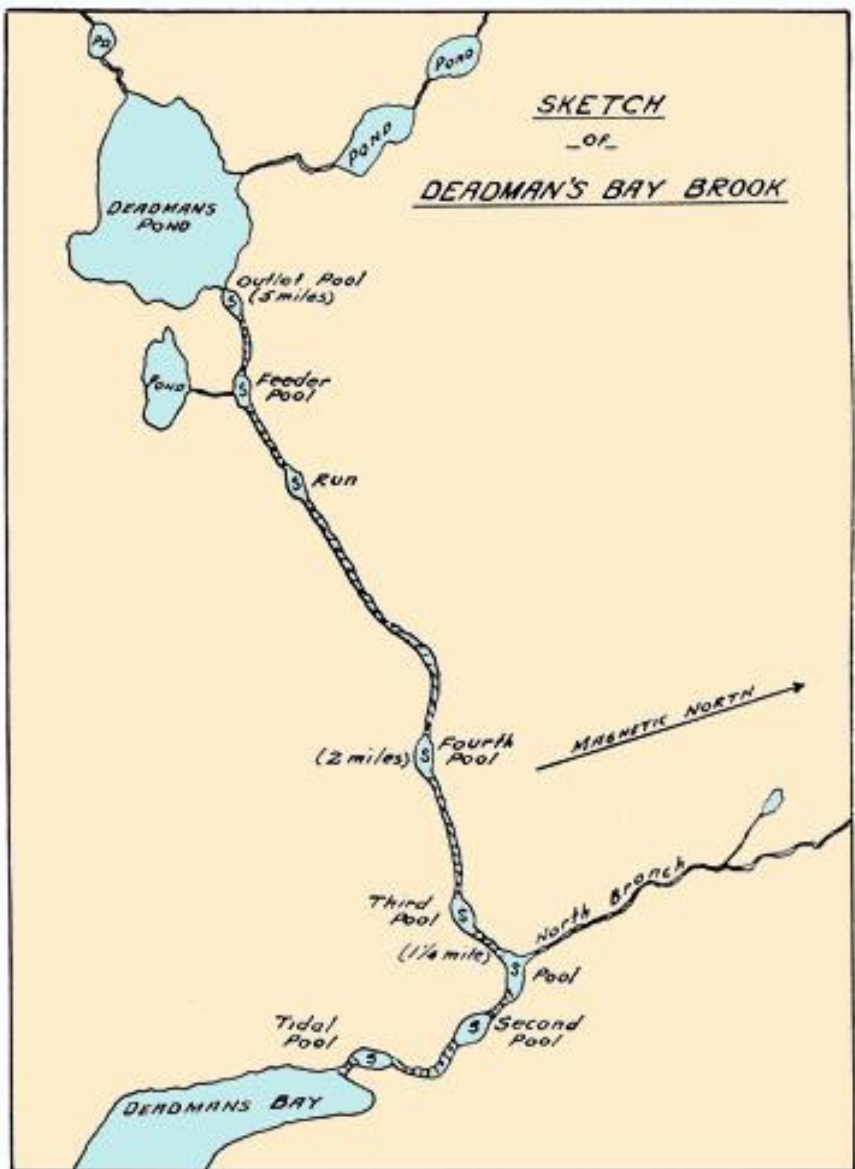




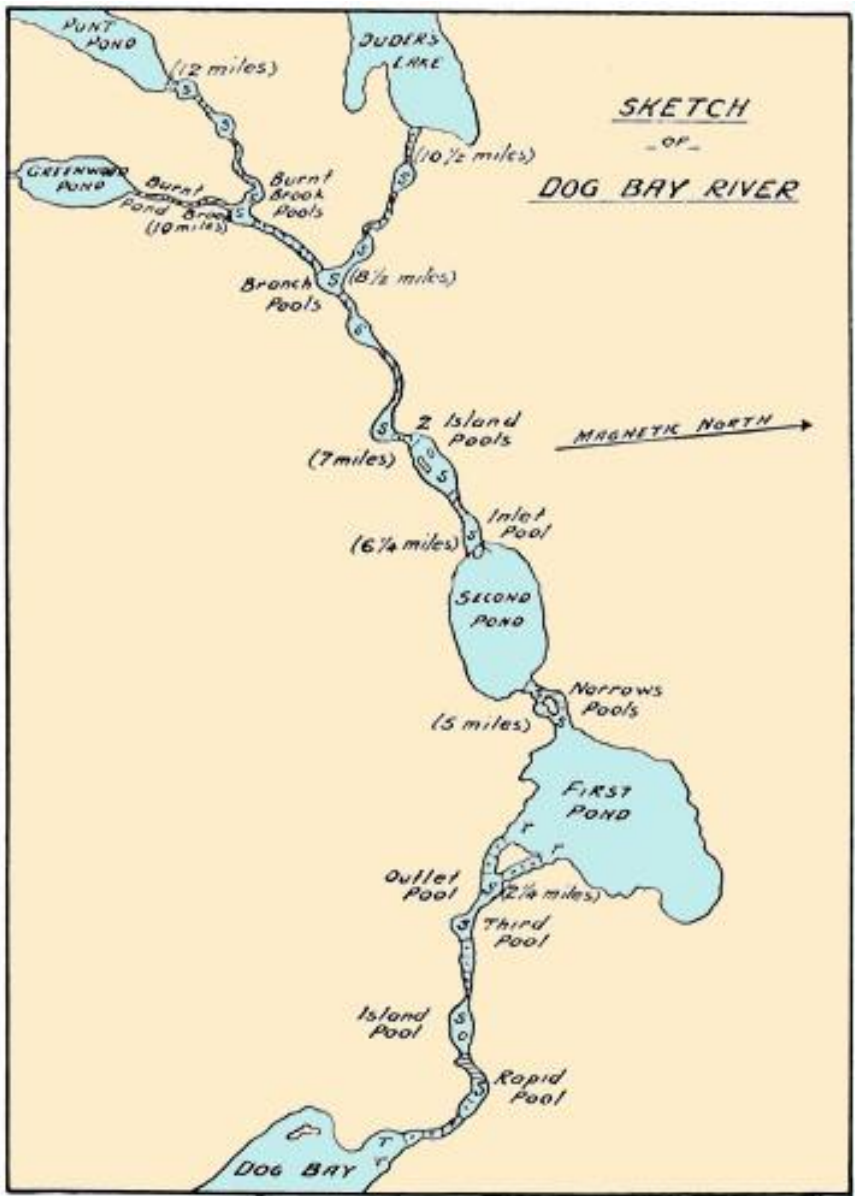
Atlas of the Salmon Rivers of Newfoundland



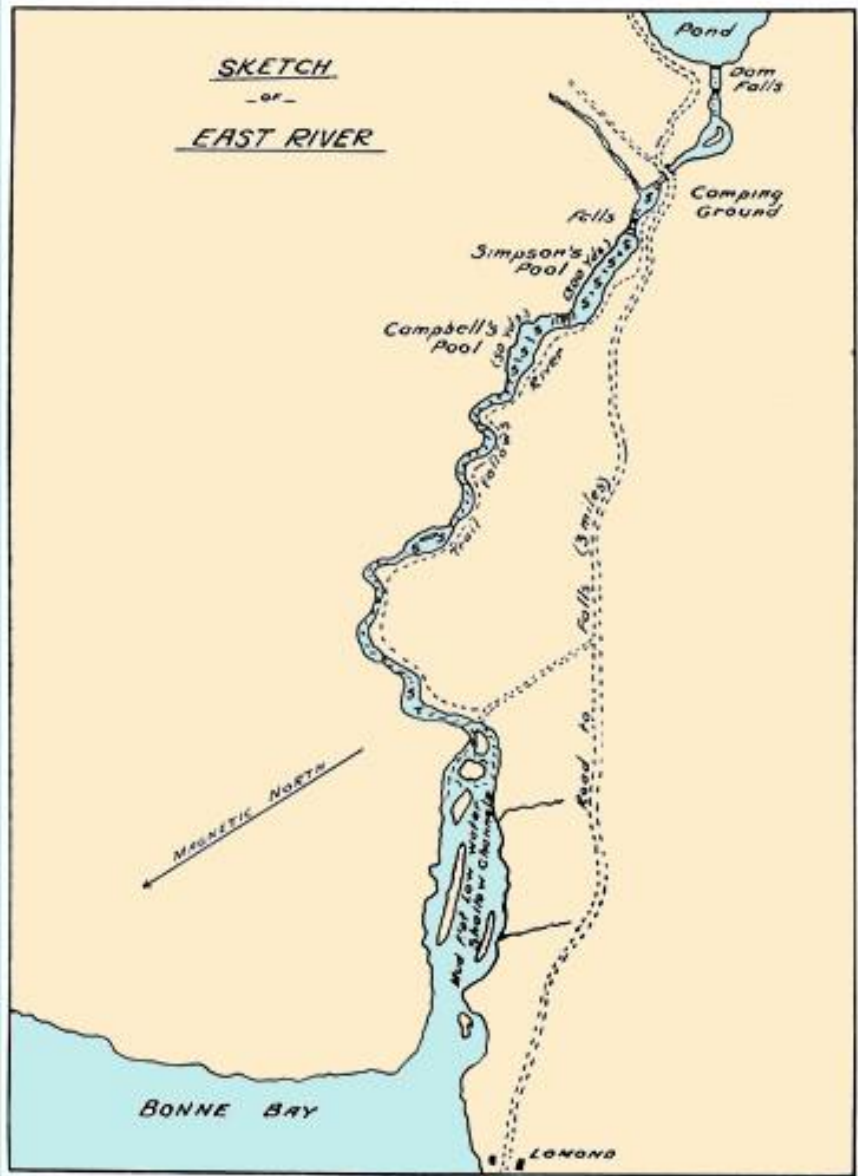
Atlas of the Salmon Rivers of Newfoundland



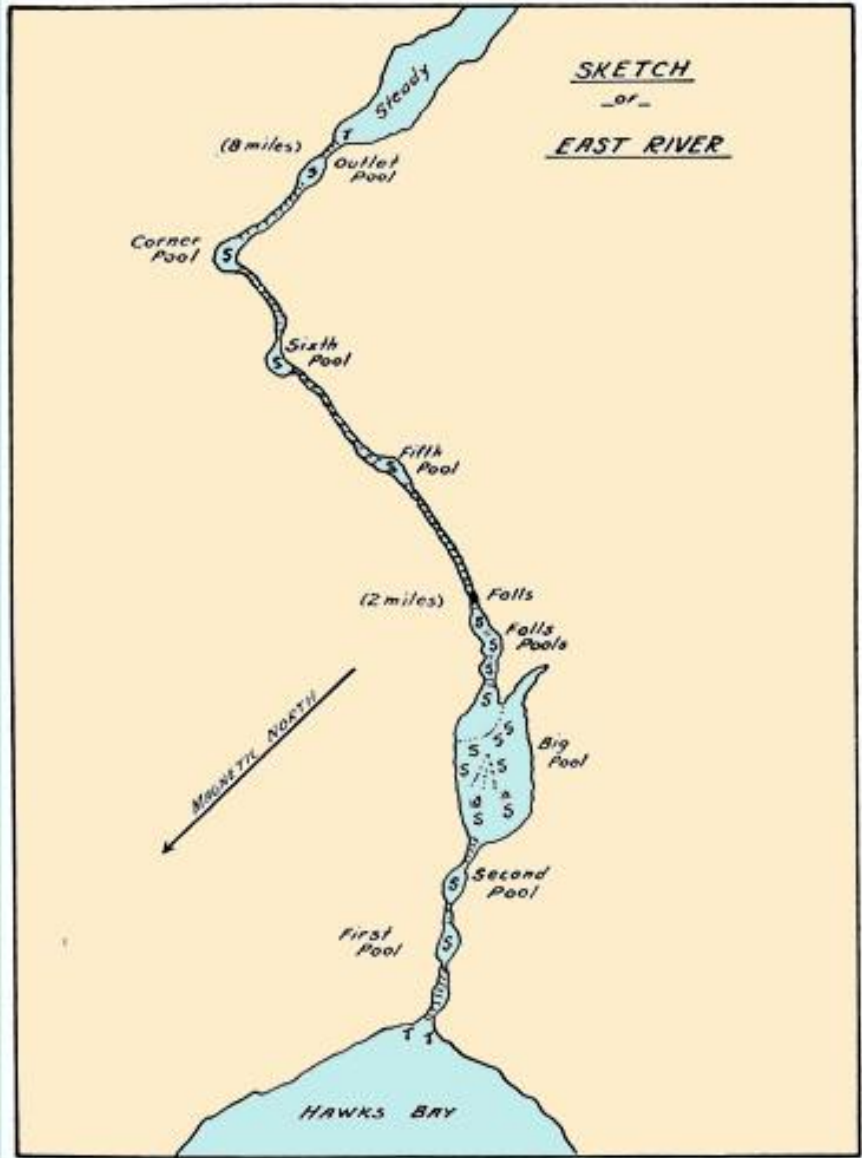
Atlas of the Salmon Rivers of Newfoundland



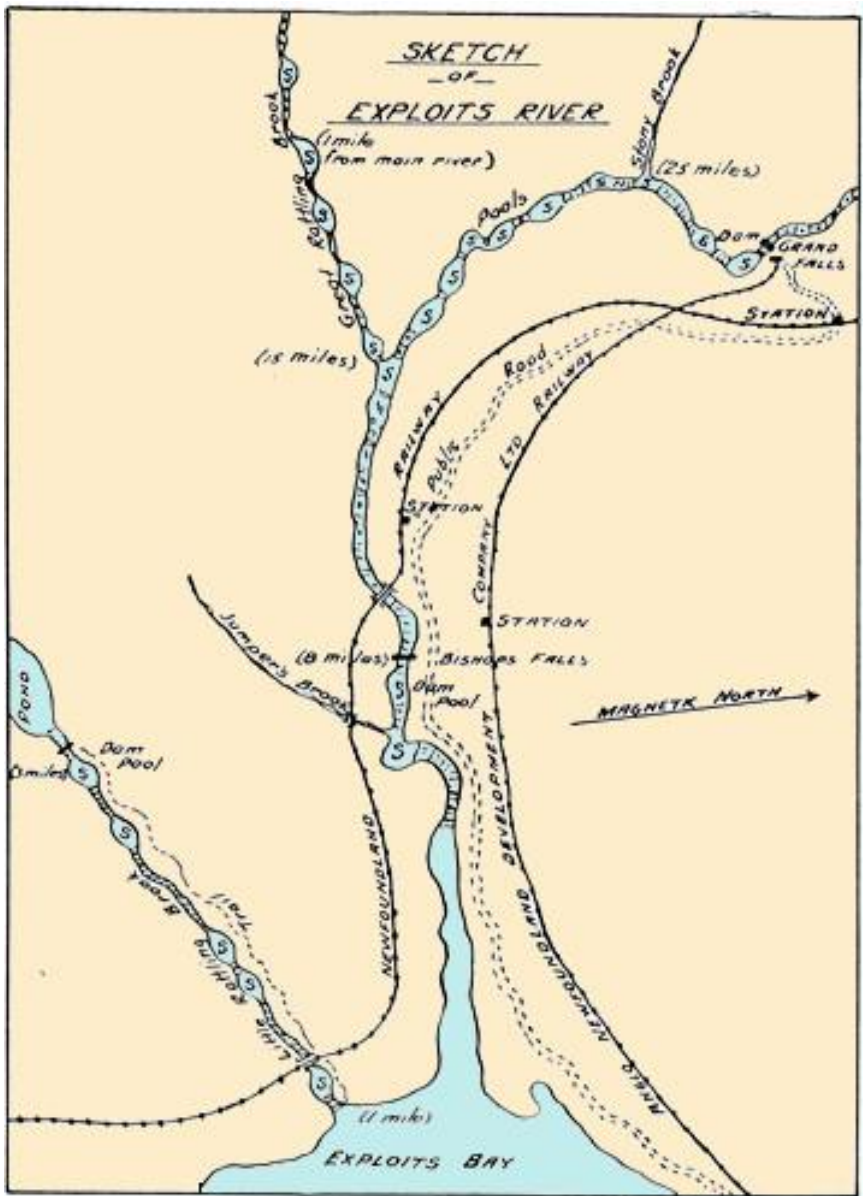
Atlas of the Salmon Rivers of Newfoundland



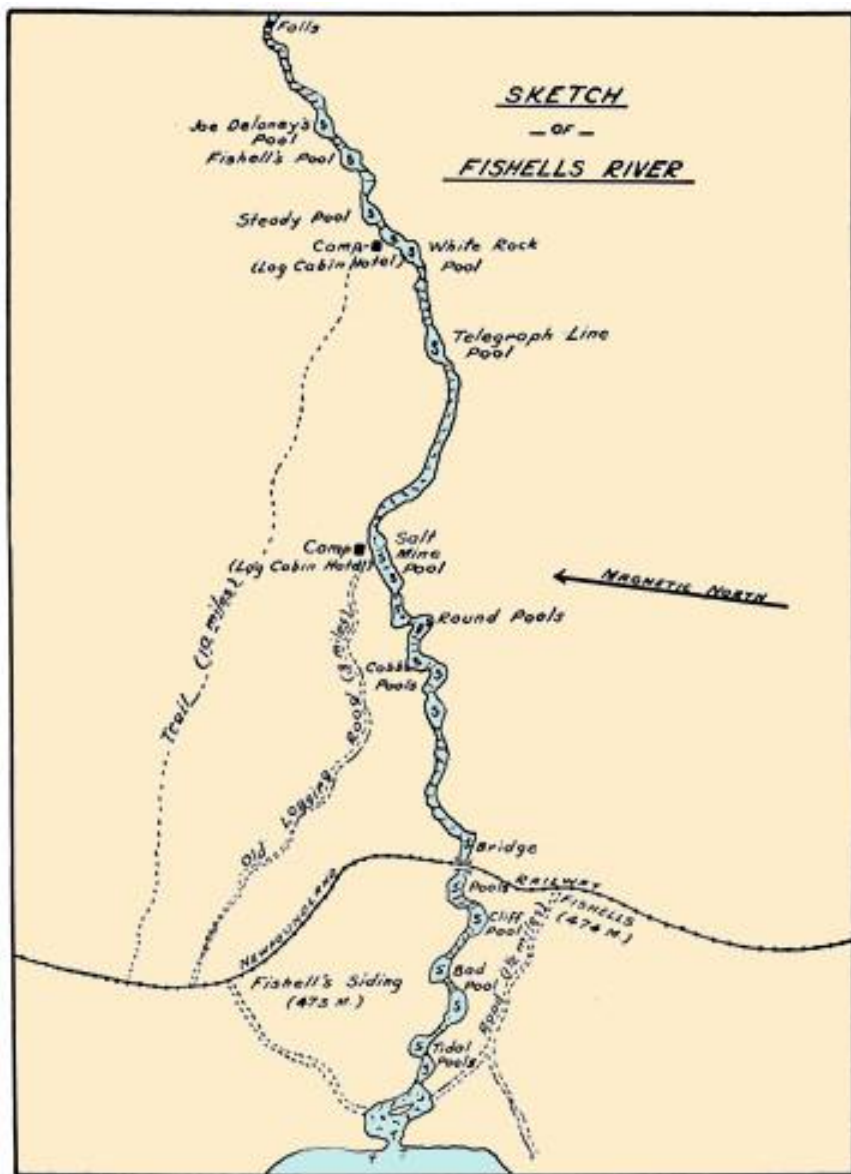
Atlas of the Salmon Rivers of Newfoundland



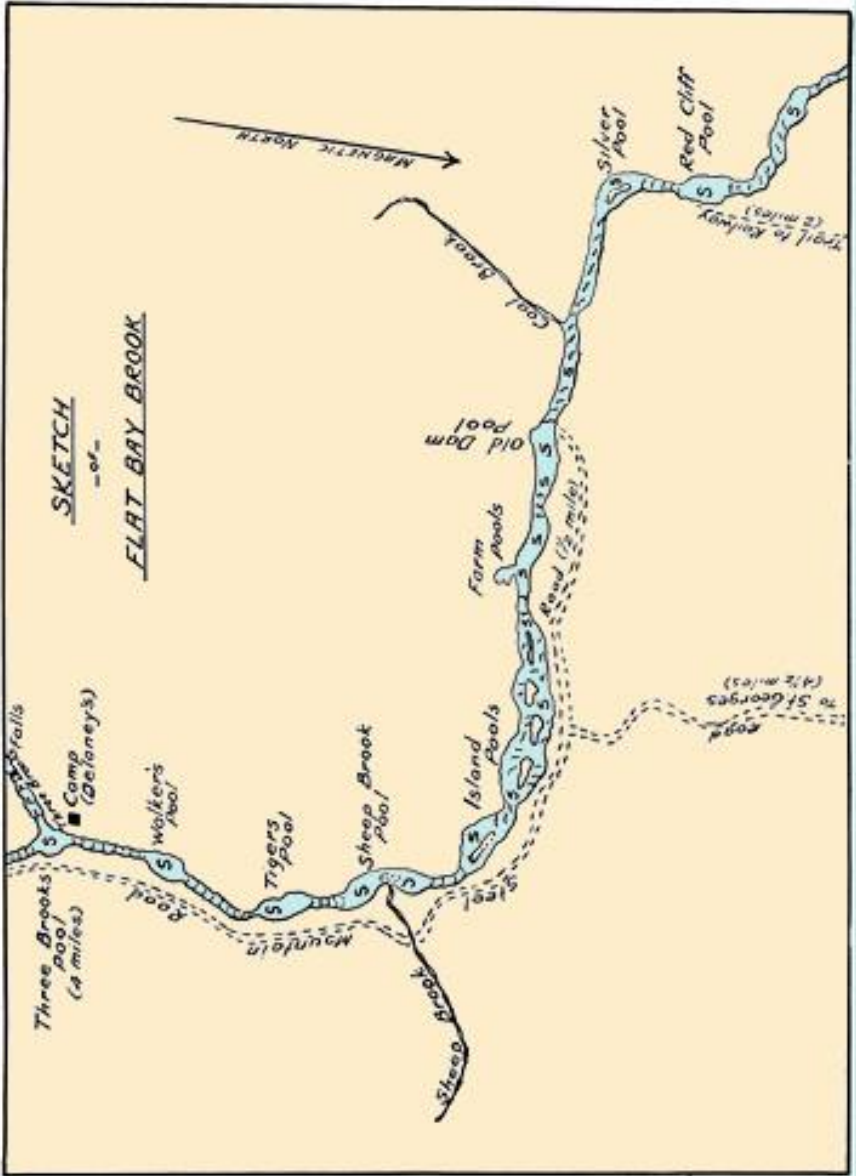
Atlas of the Salmon Rivers of Newfoundland



Atlas of the Salmon Rivers of Newfoundland



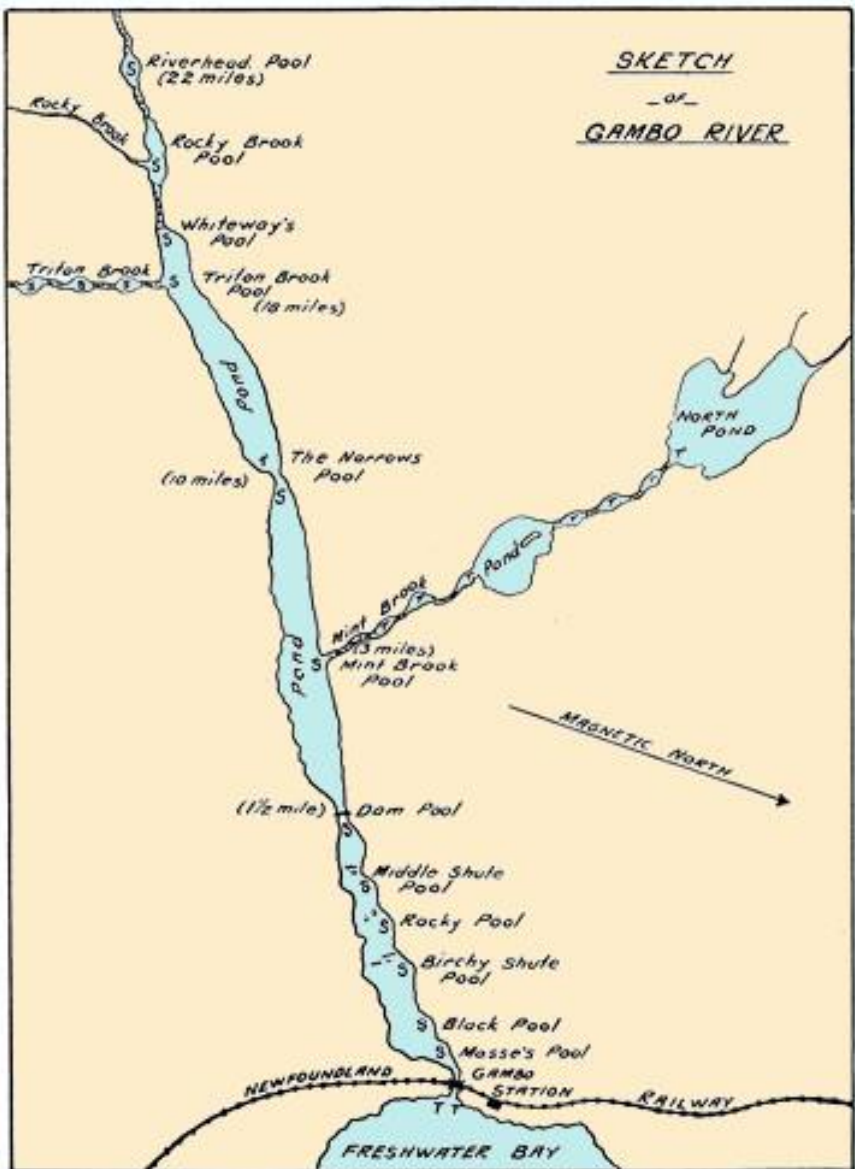
Atlas of the Salmon Rivers of Newfoundland



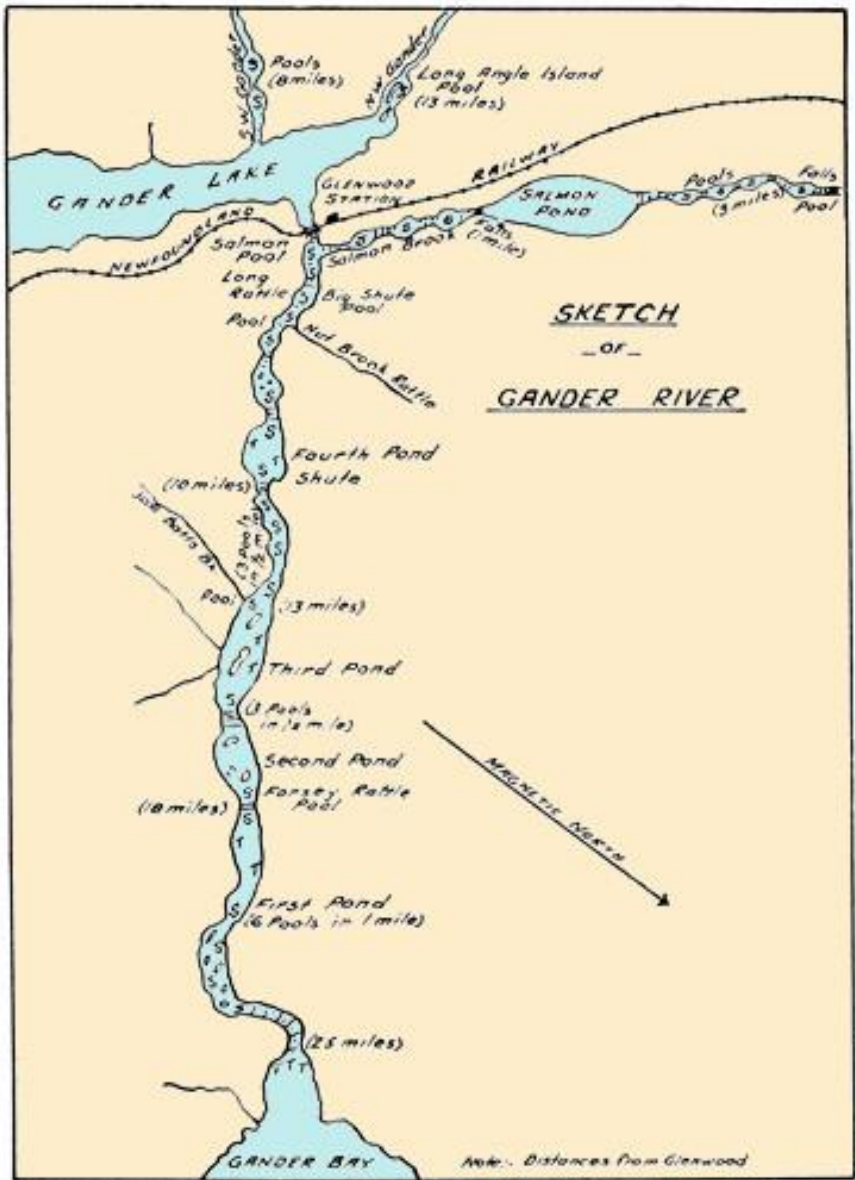
Atlas of the Salmon Rivers of Newfoundland

SKETCH
- of -
FOX ISLAND RIVER

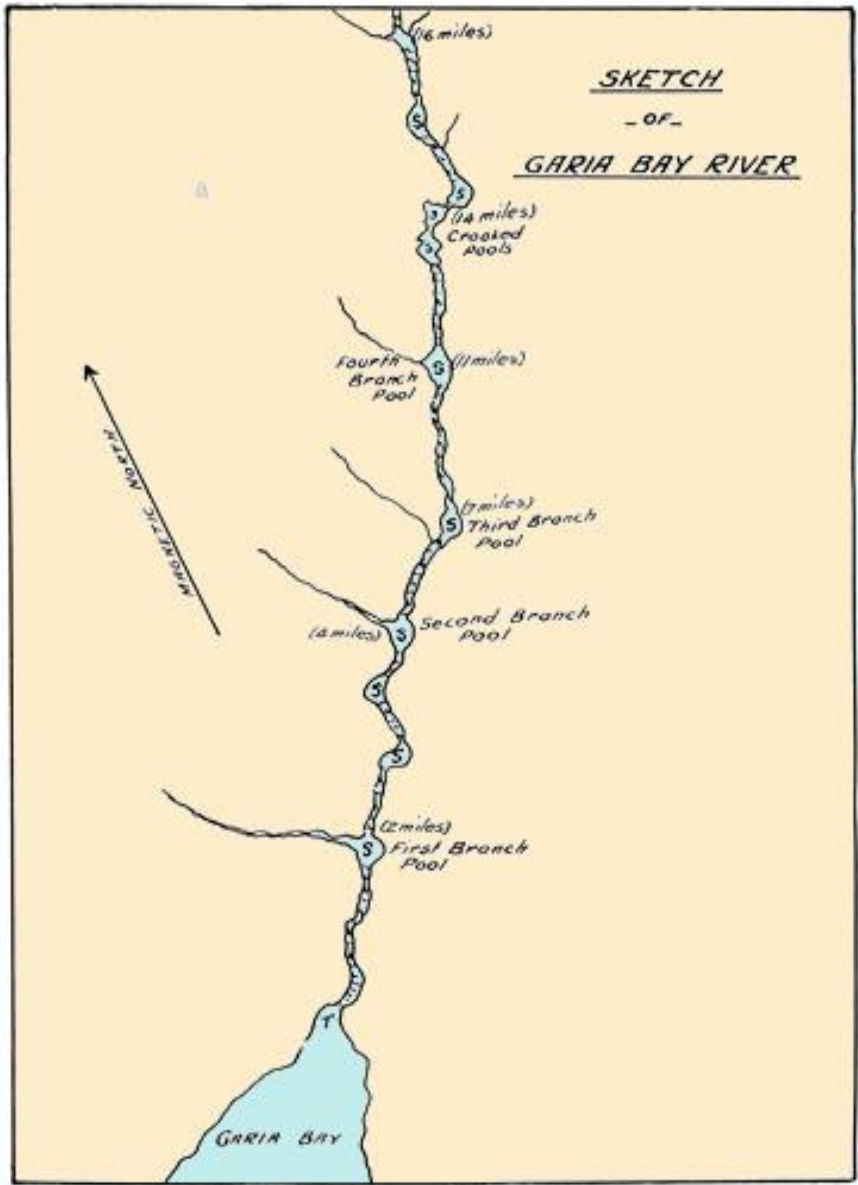


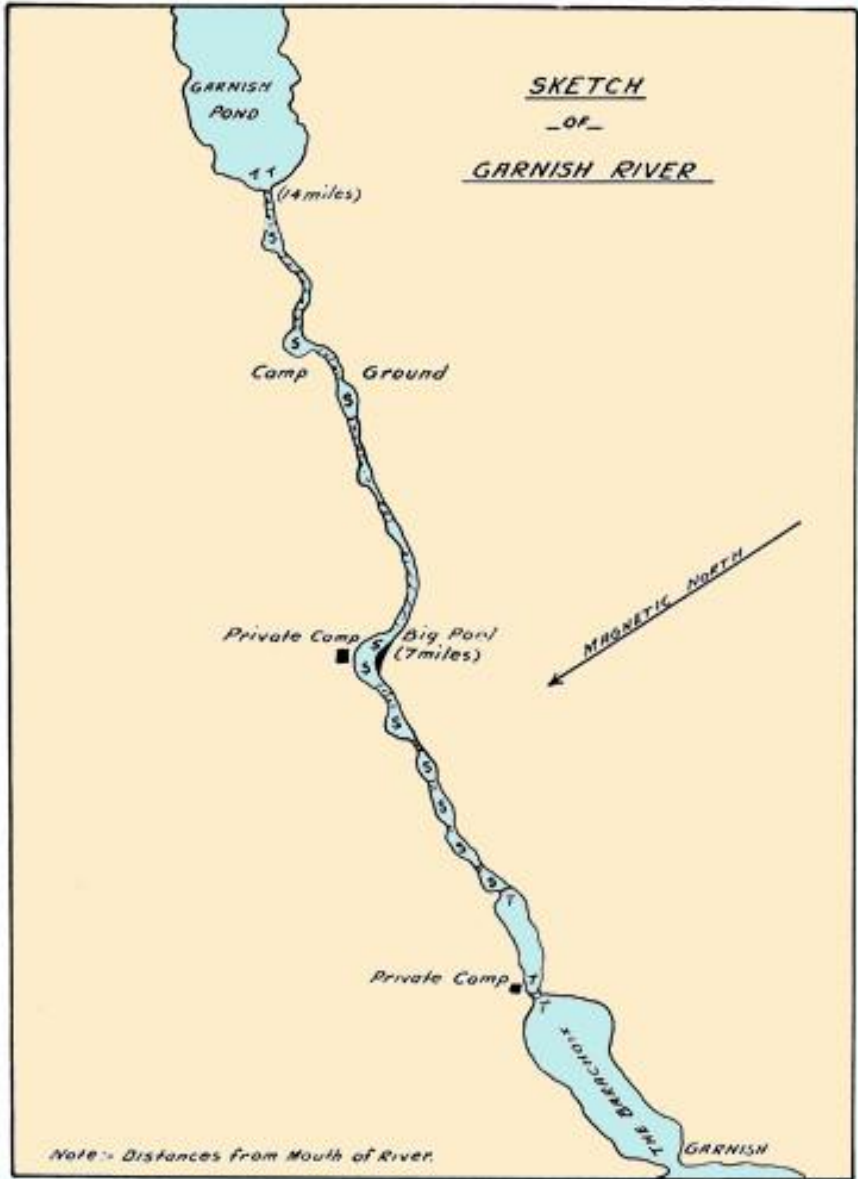


Atlas of the Salmon Rivers of Newfoundland

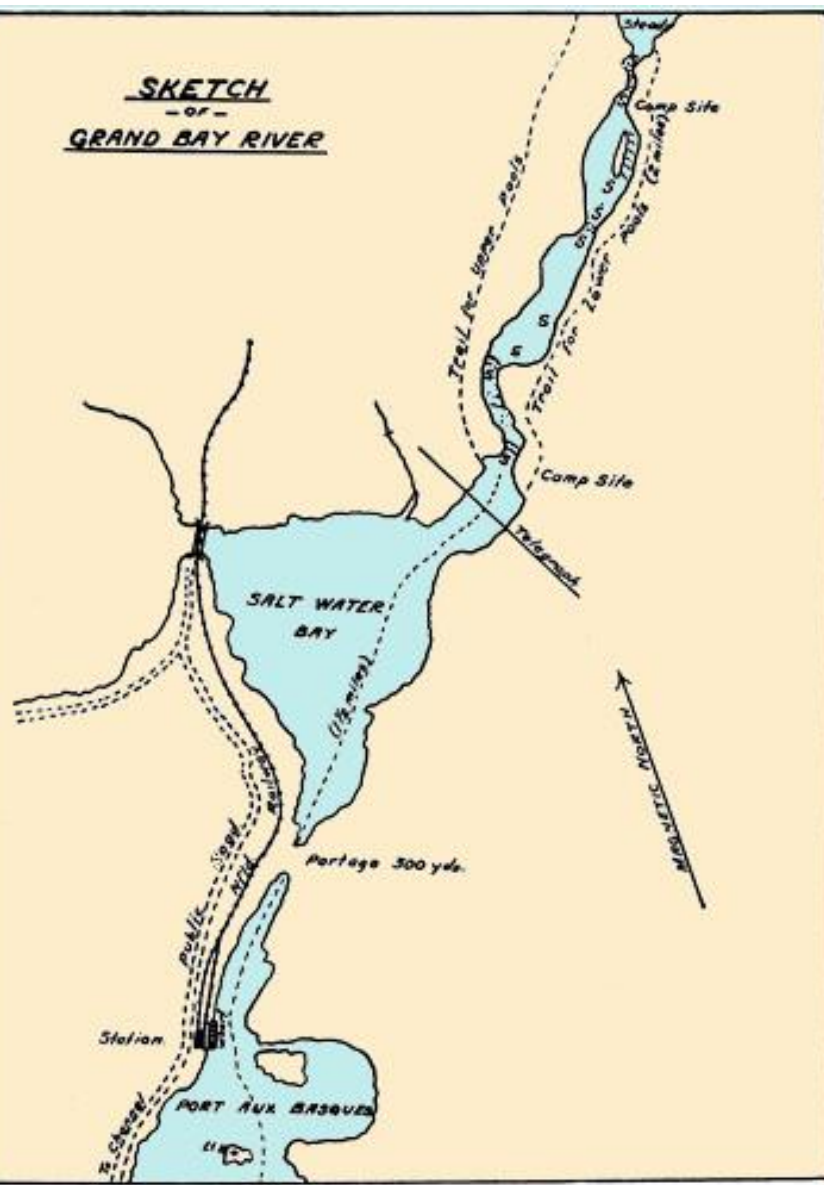


Atlas of the Salmon Rivers of Newfoundland

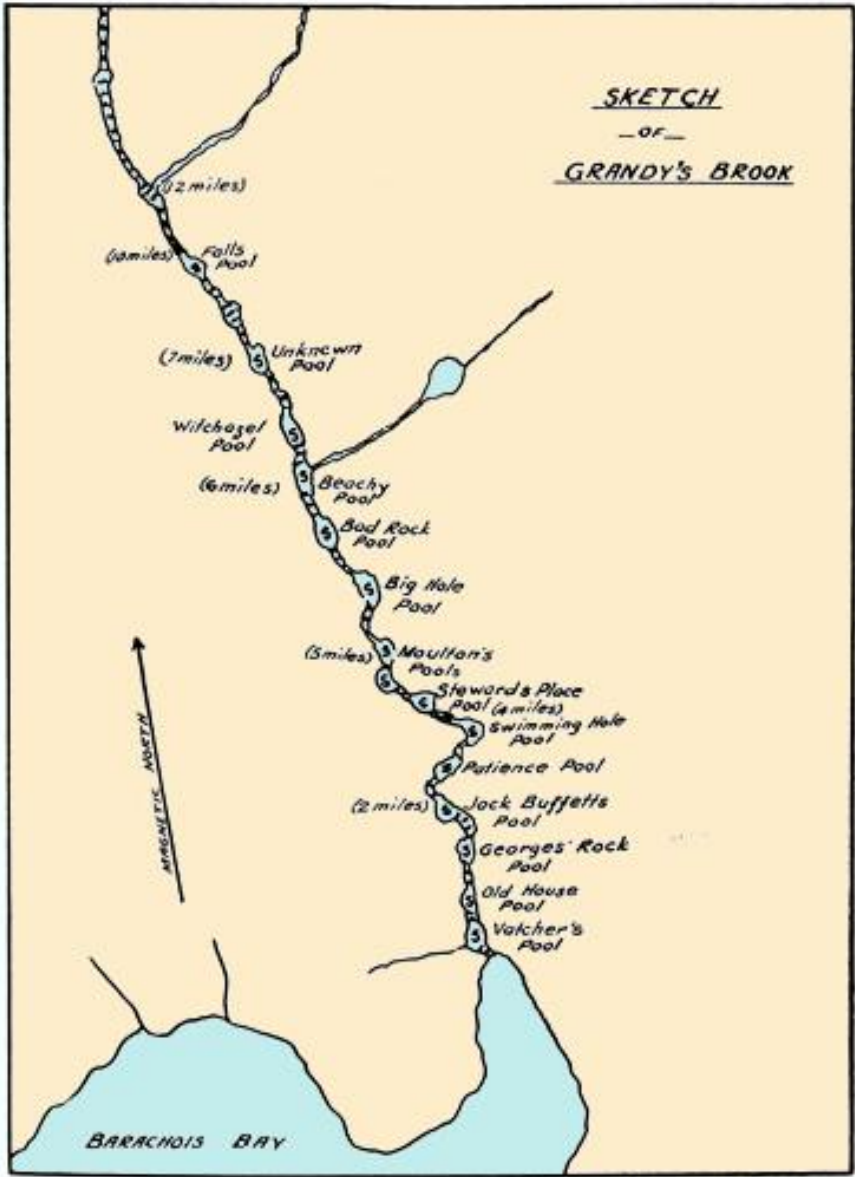




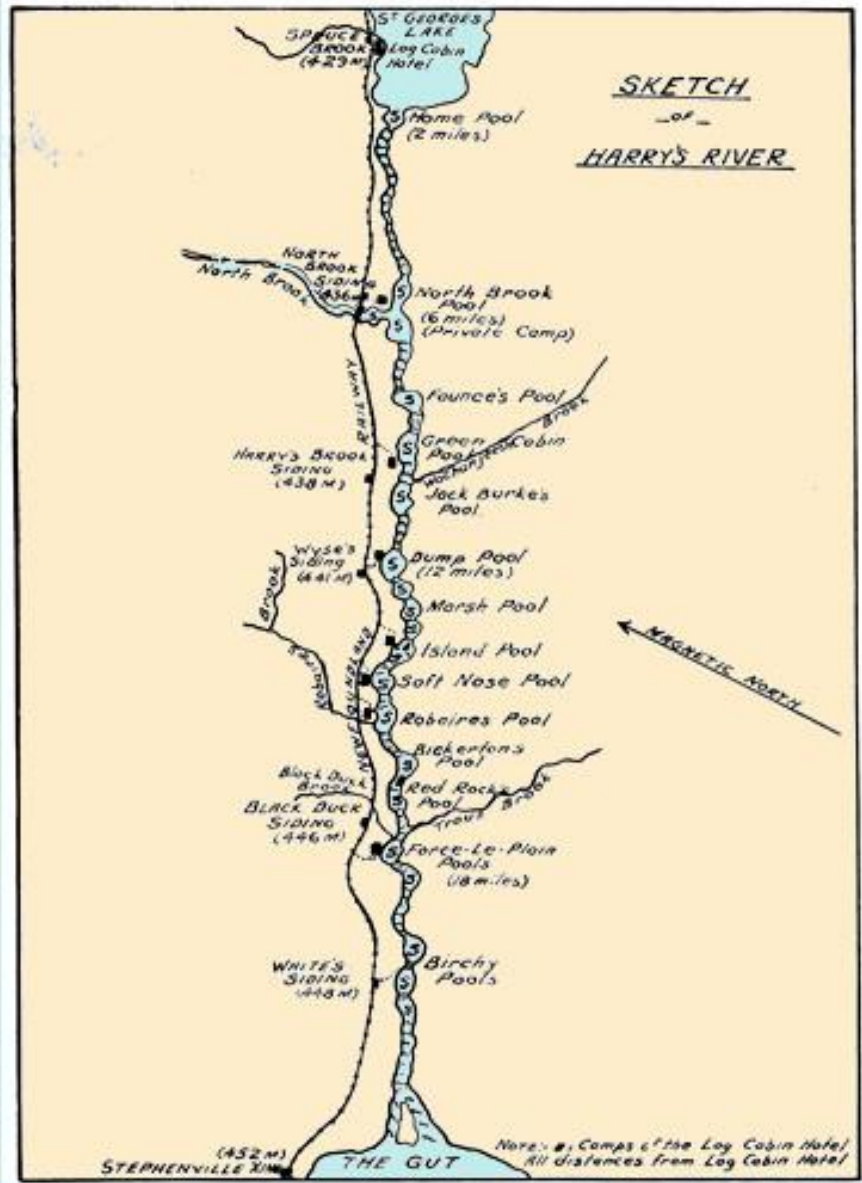
SKETCH
- OF -
GRAND BAY RIVER



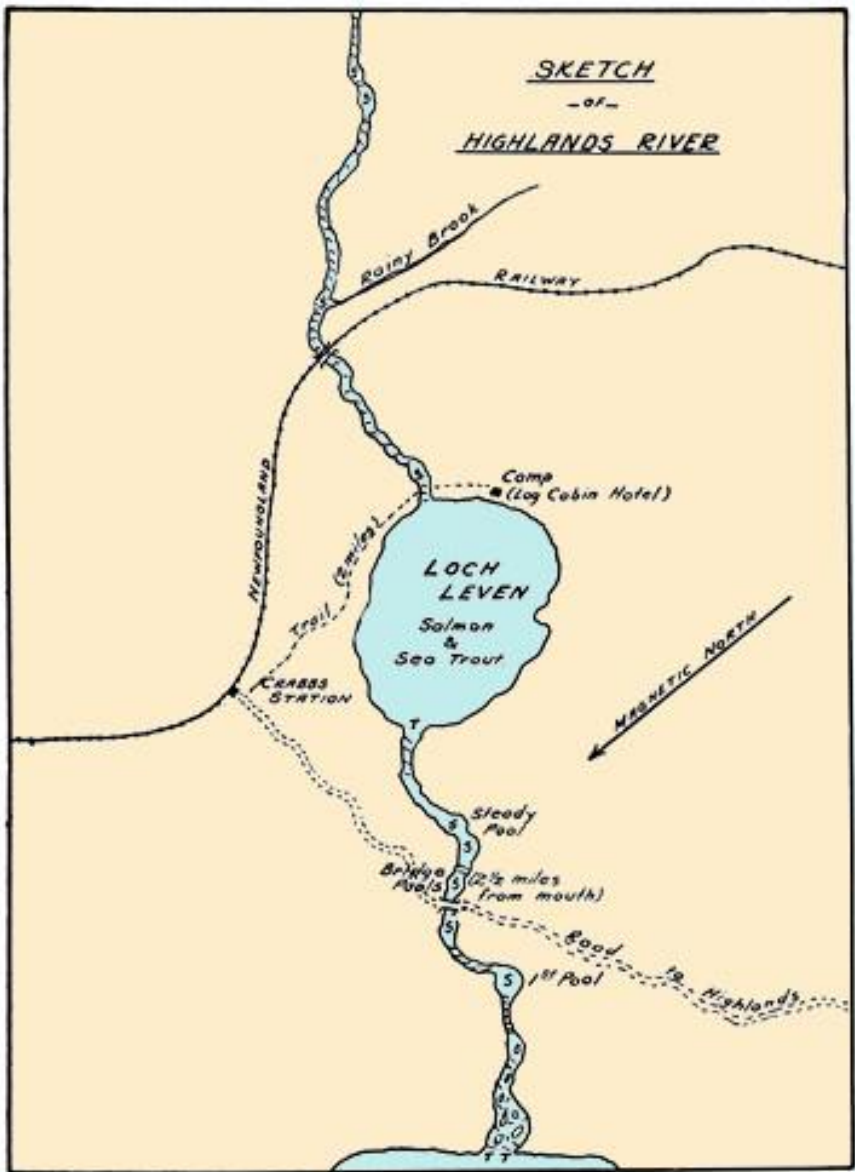
Atlas of the Salmon Rivers of Newfoundland



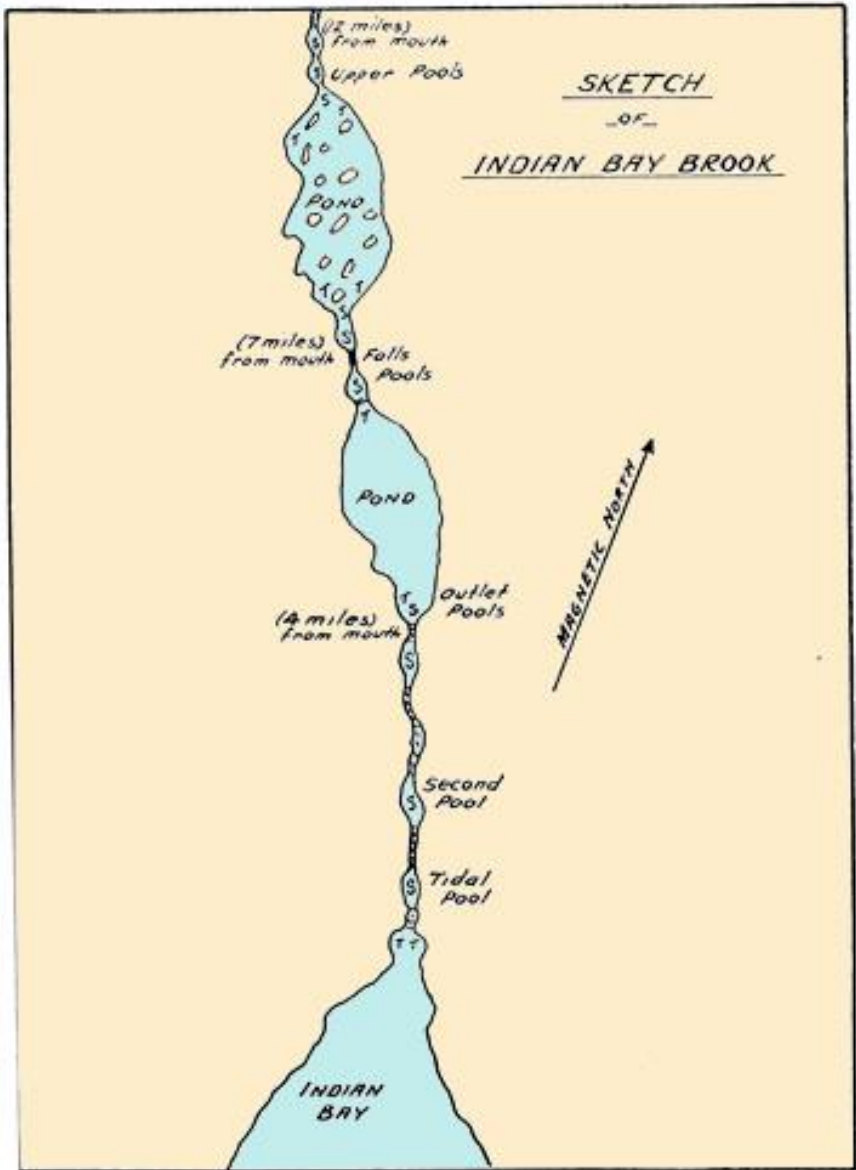
Atlas of the Salmon Rivers of Newfoundland

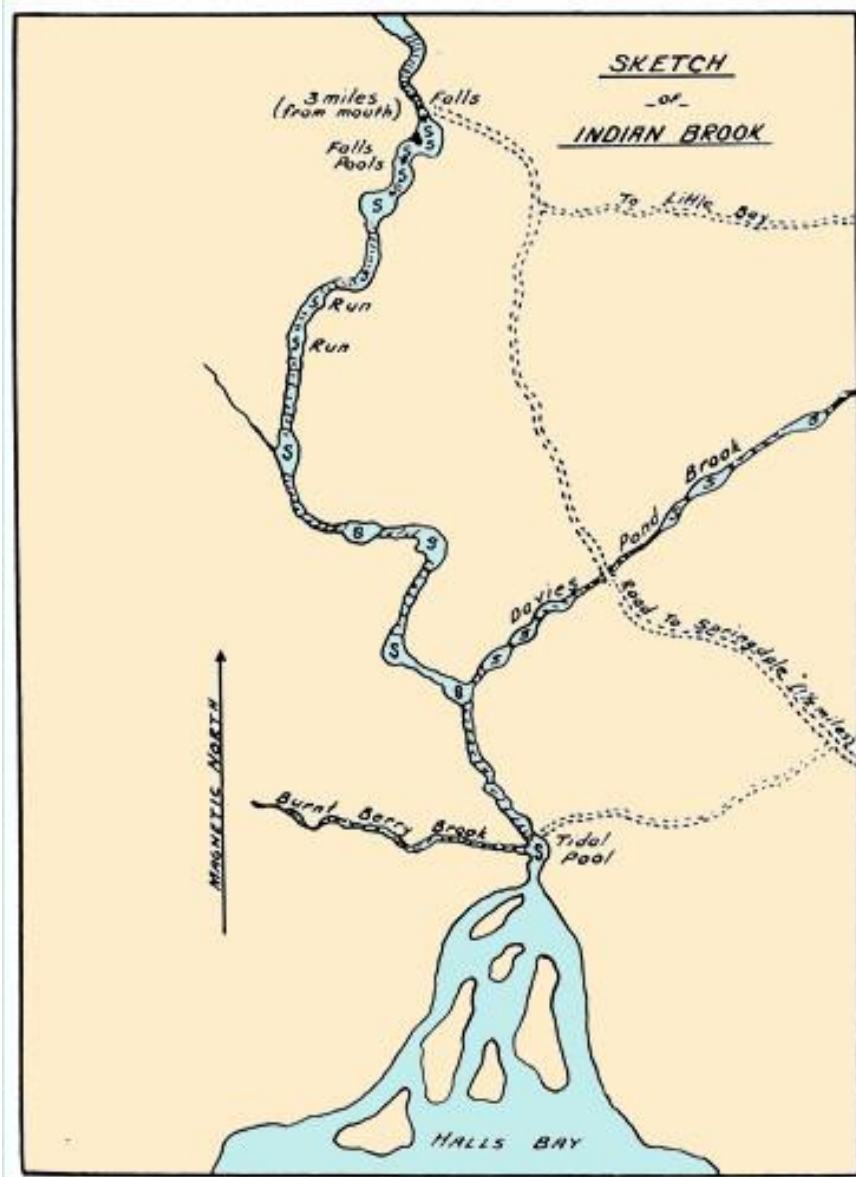


Atlas of the Salmon Rivers of Newfoundland

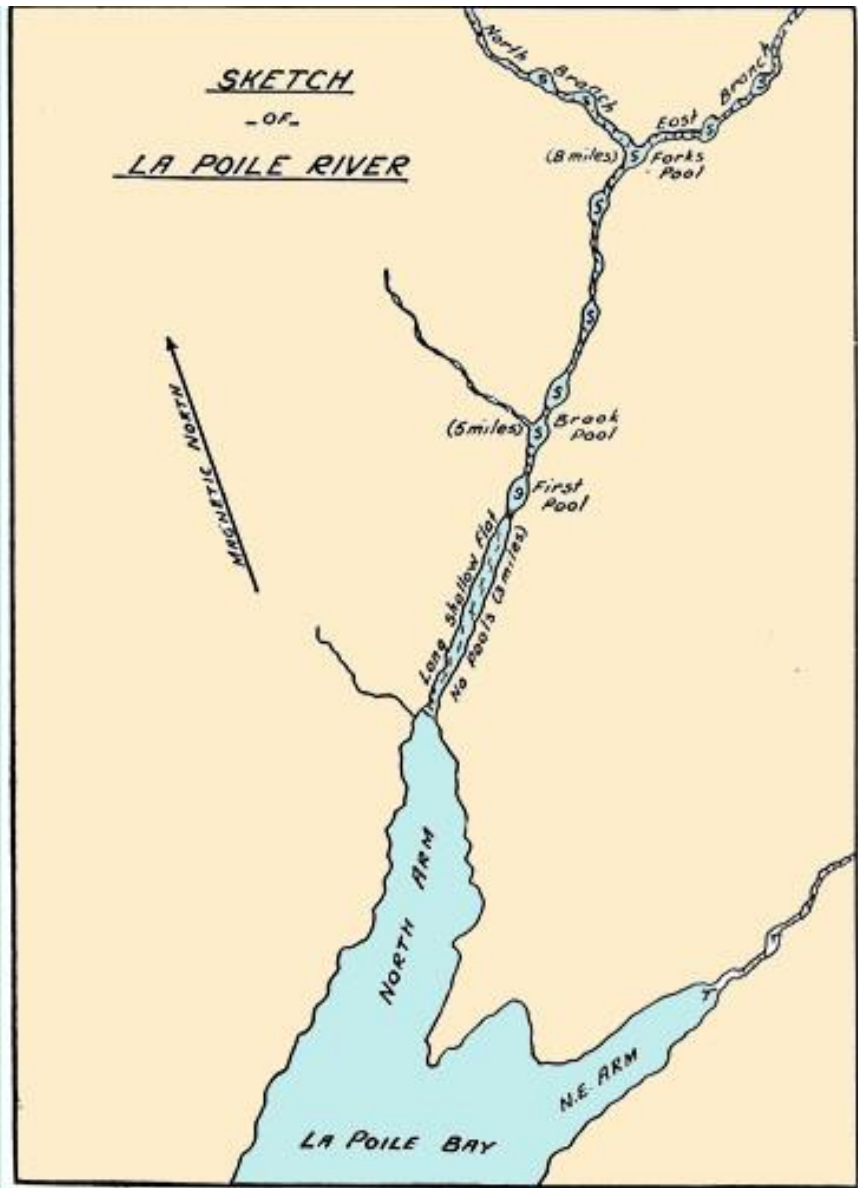


Atlas of the Salmon Rivers of Newfoundland



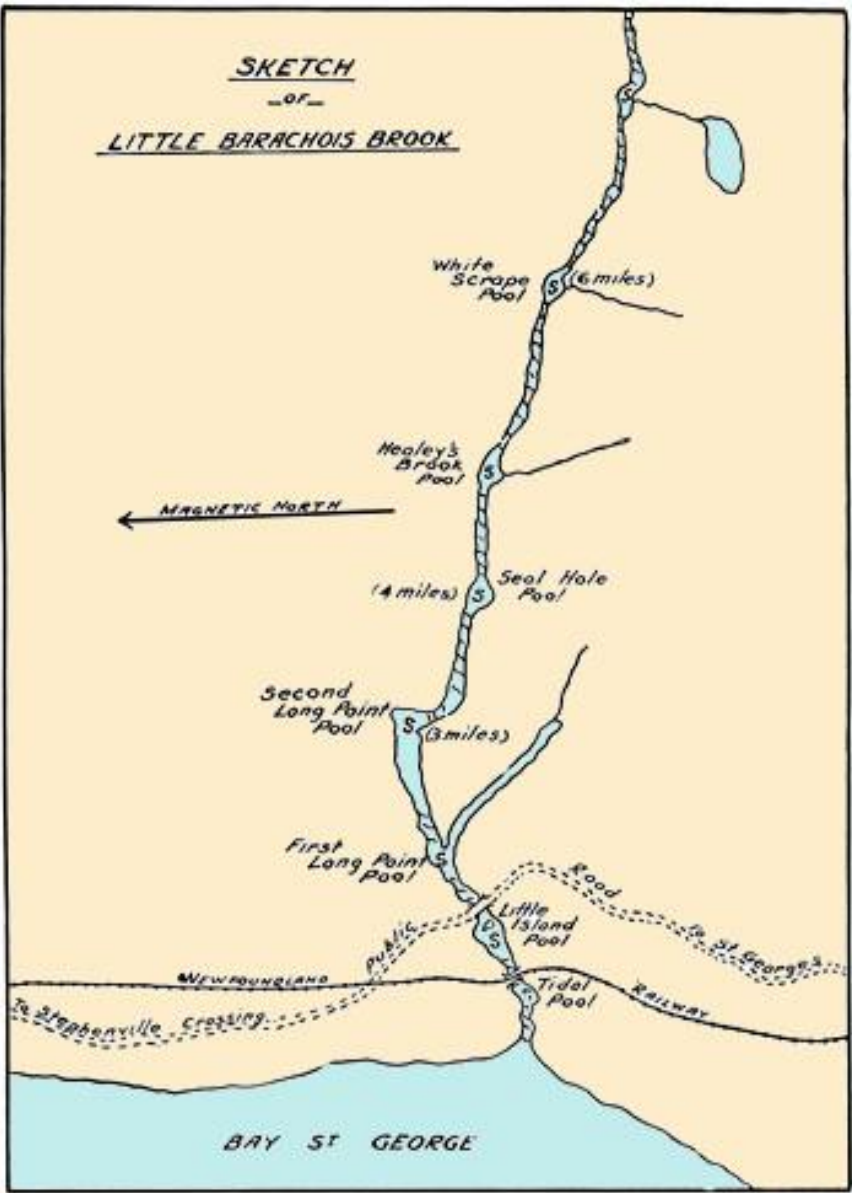


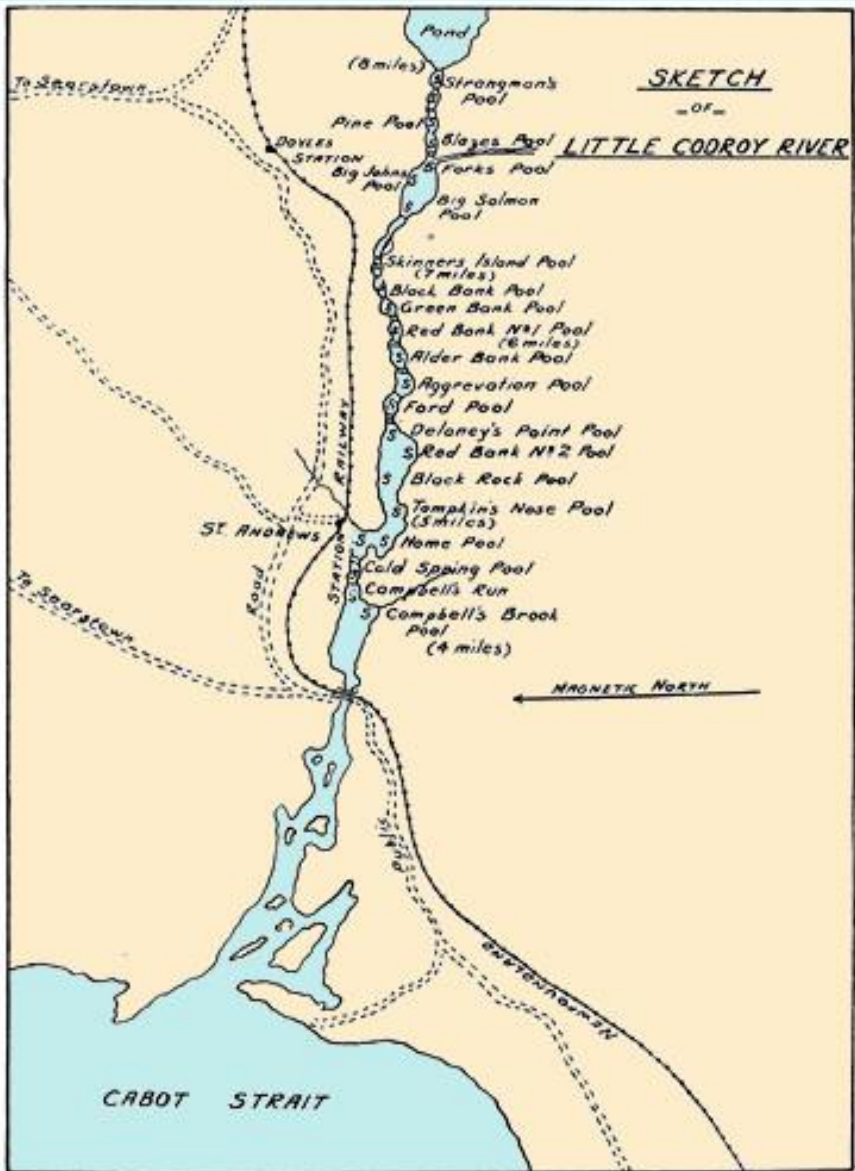
Atlas of the Salmon Rivers of Newfoundland



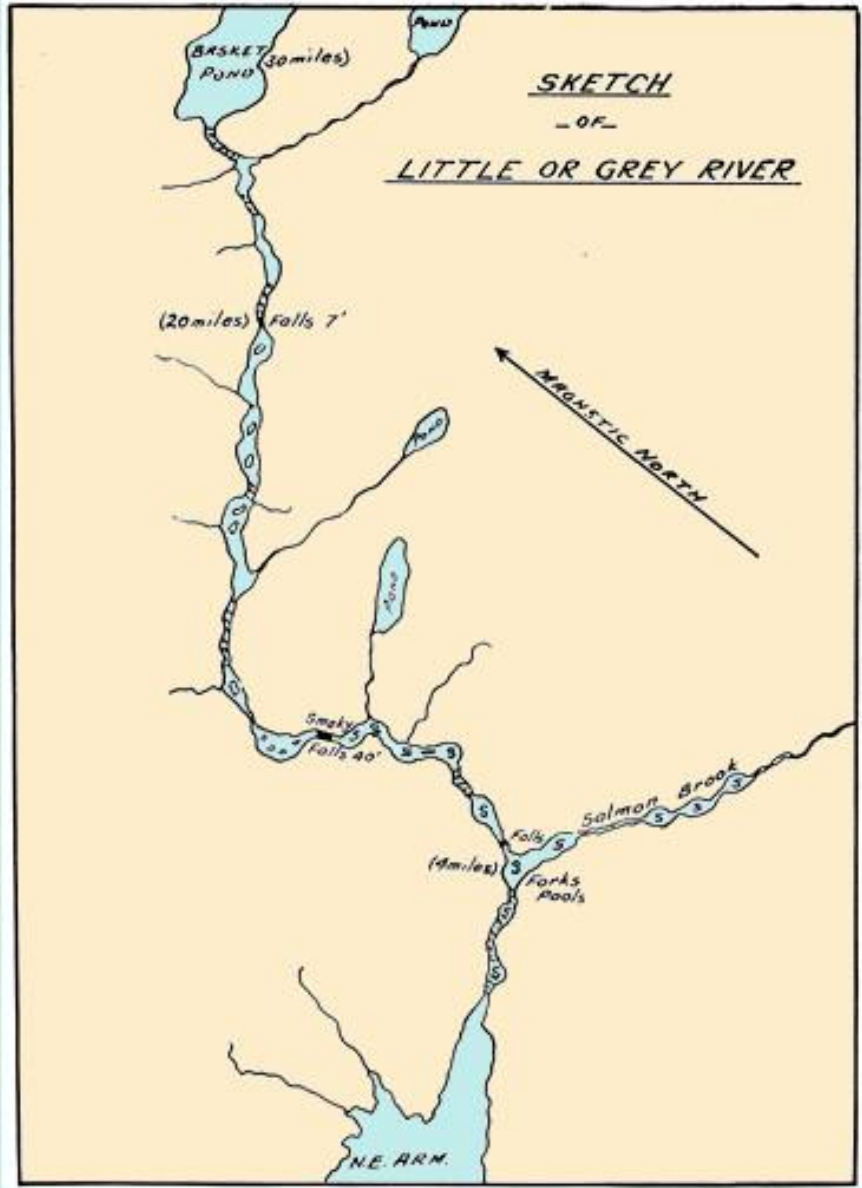
Atlas of the Salmon Rivers of Newfoundland

SKETCH
-of-
LITTLE BARACHOIS BROOK

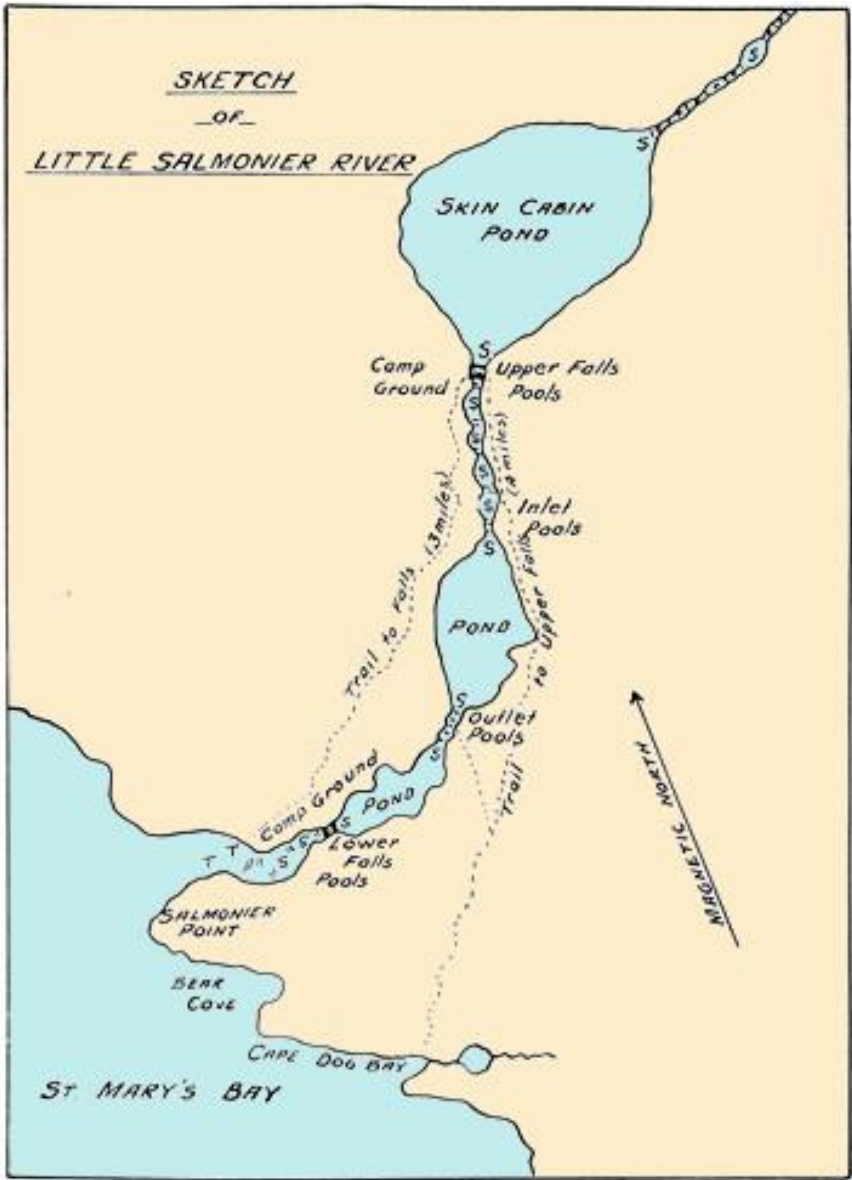




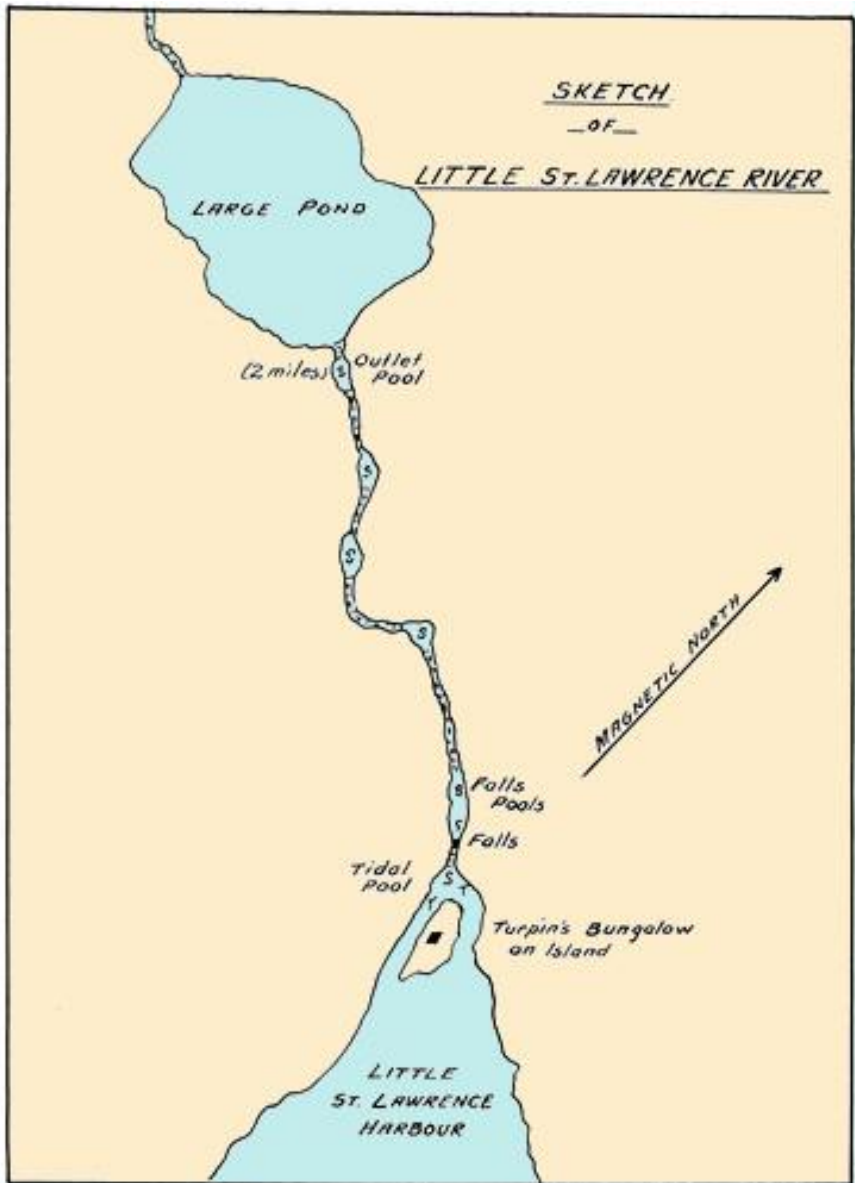
Atlas of the Salmon Rivers of Newfoundland



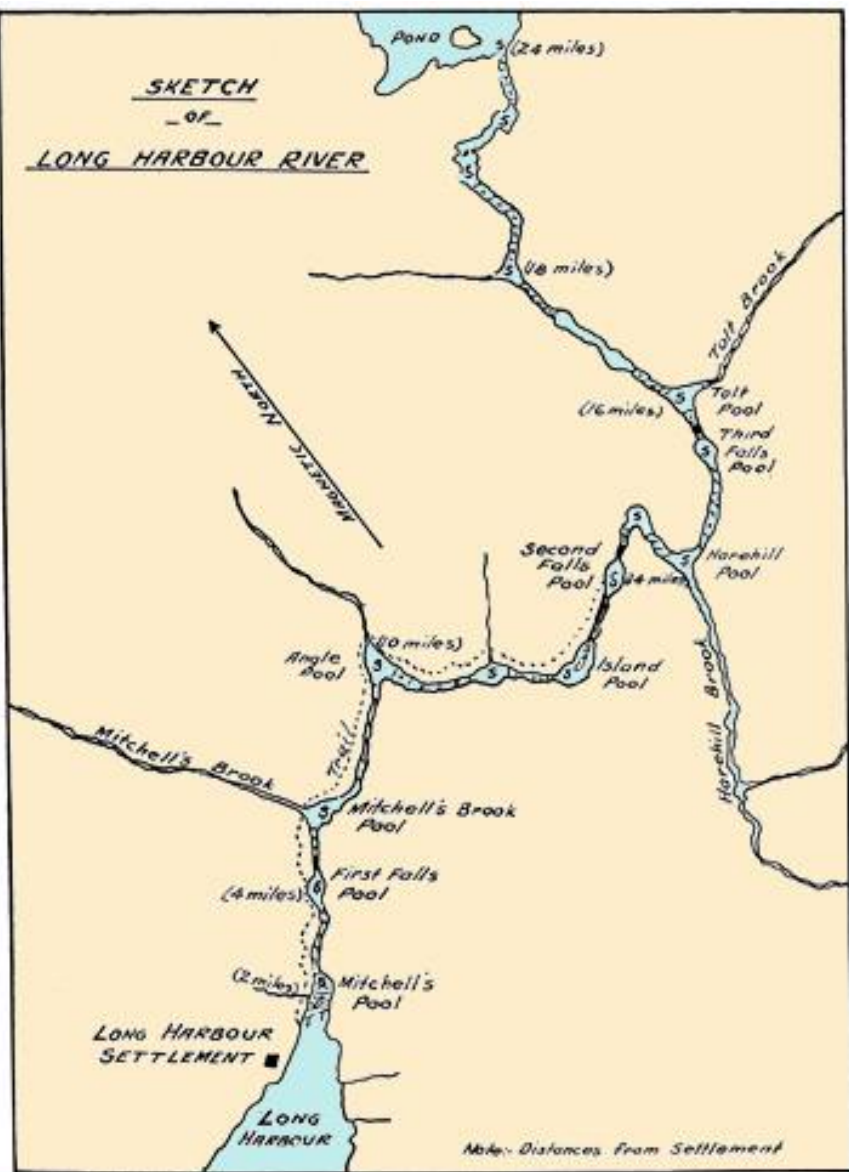
Atlas of the Salmon Rivers of Newfoundland

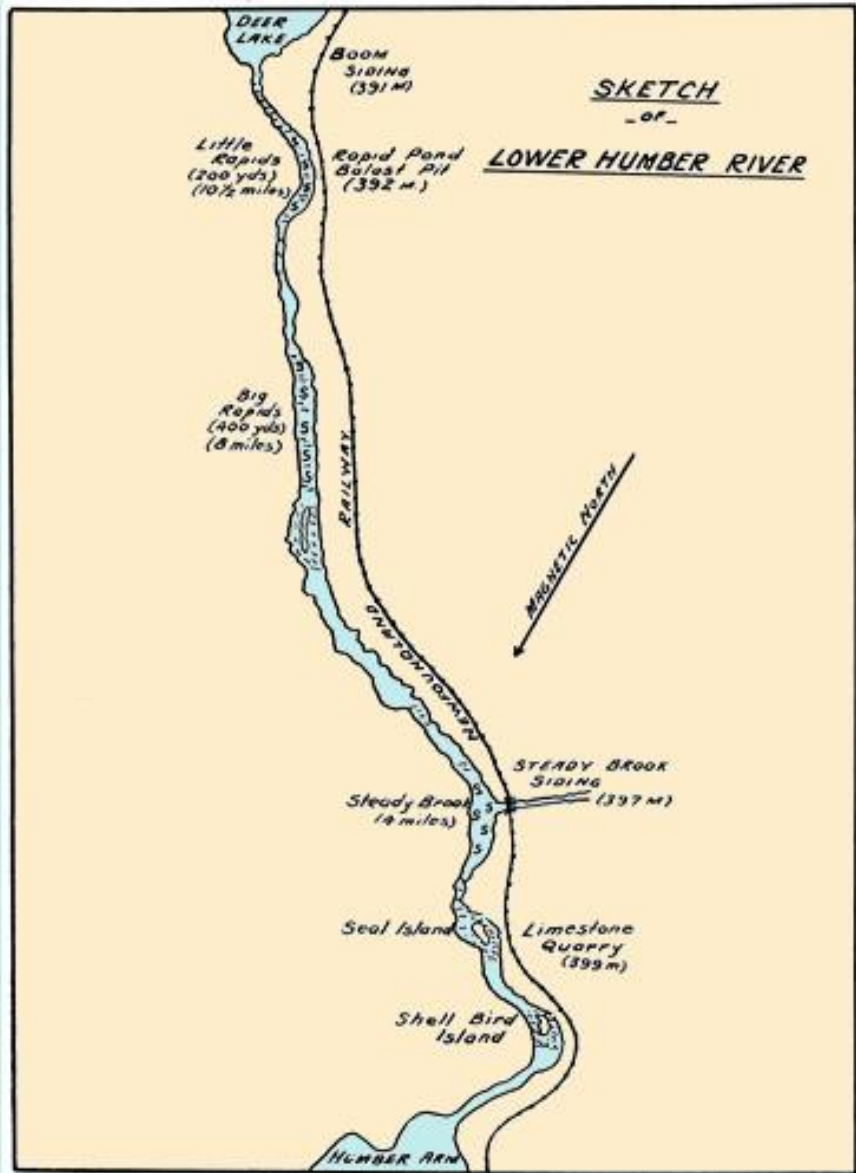


Atlas of the Salmon Rivers of Newfoundland

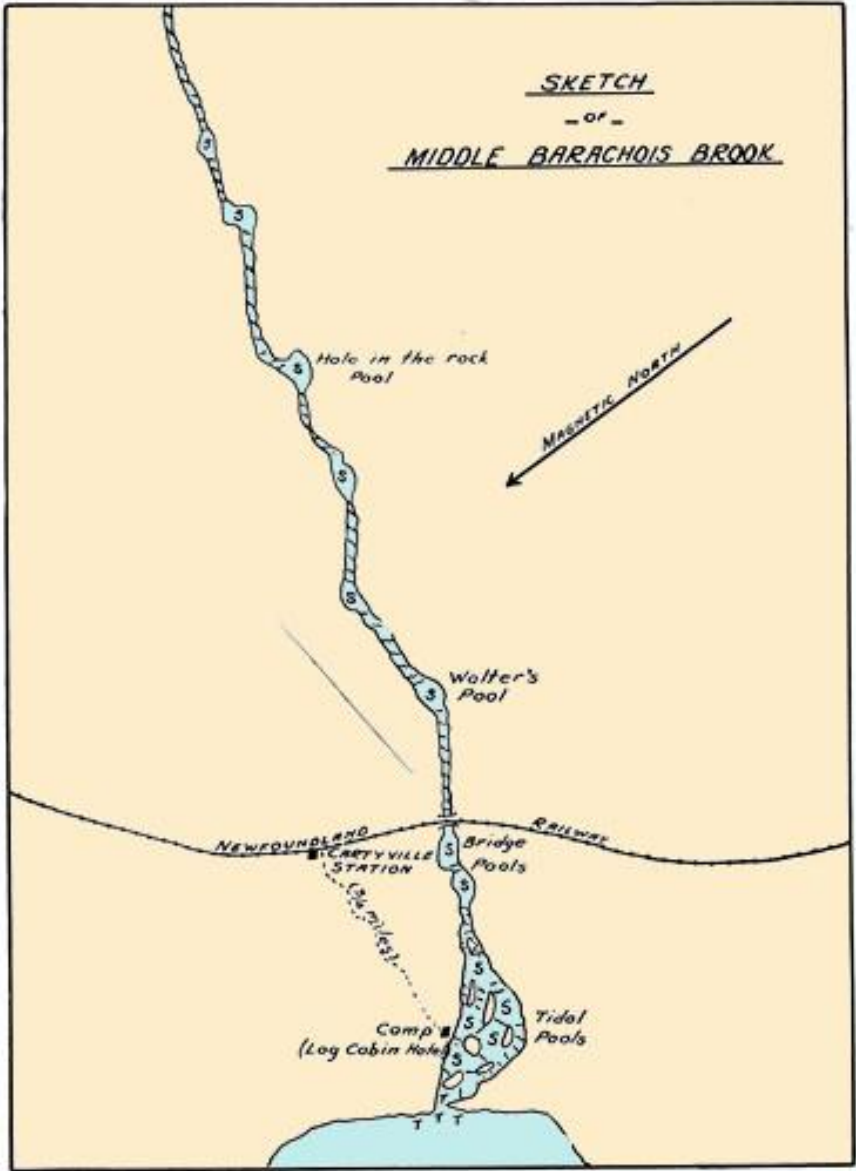


SKETCH
- of -
LONG HARBOUR RIVER

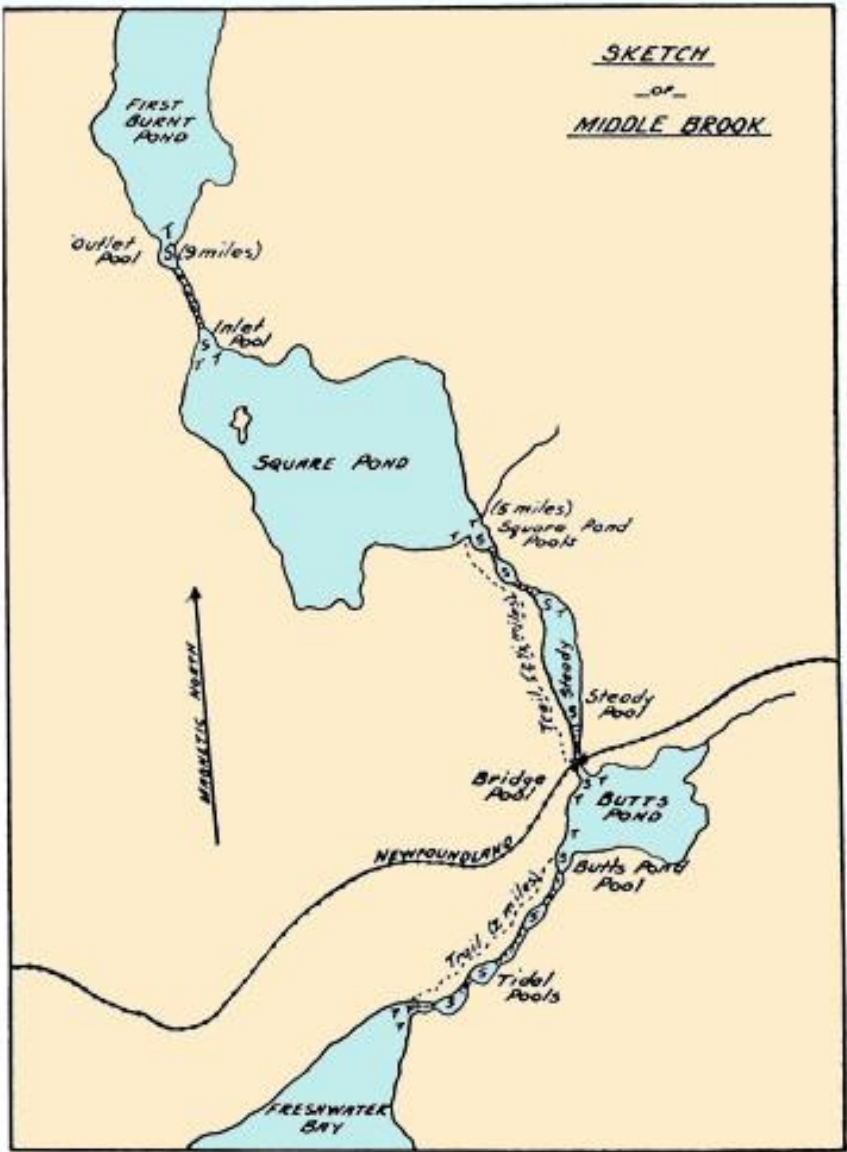




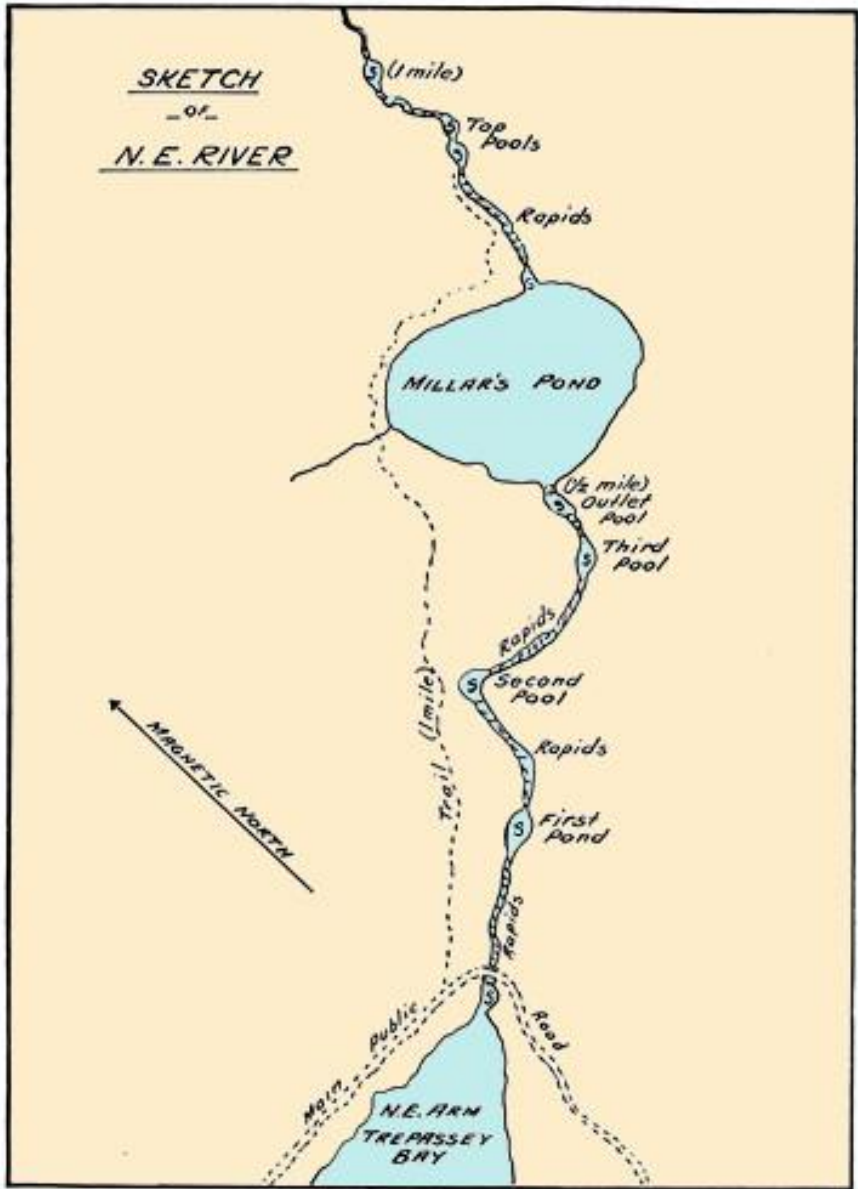
Atlas of the Salmon Rivers of Newfoundland



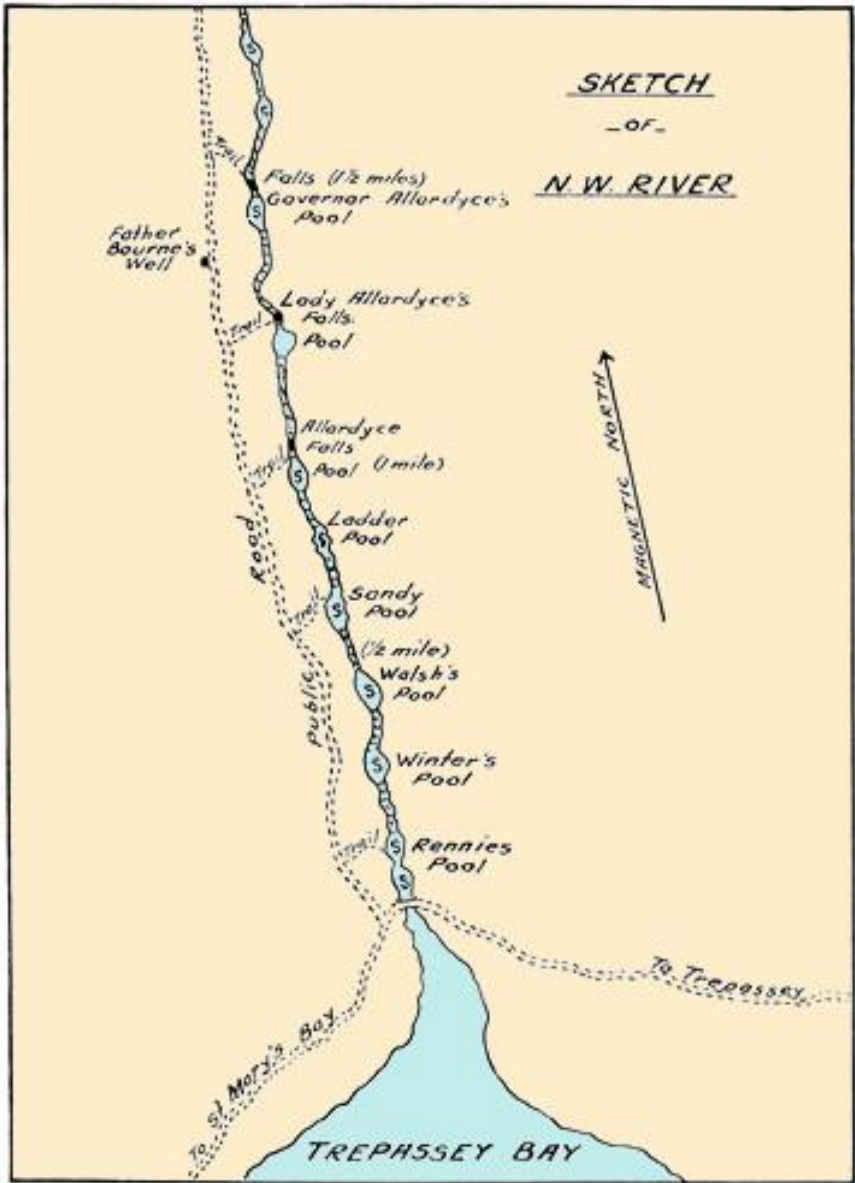
Atlas of the Salmon Rivers of Newfoundland



Atlas of the Salmon Rivers of Newfoundland



Atlas of the Salmon Rivers of Newfoundland

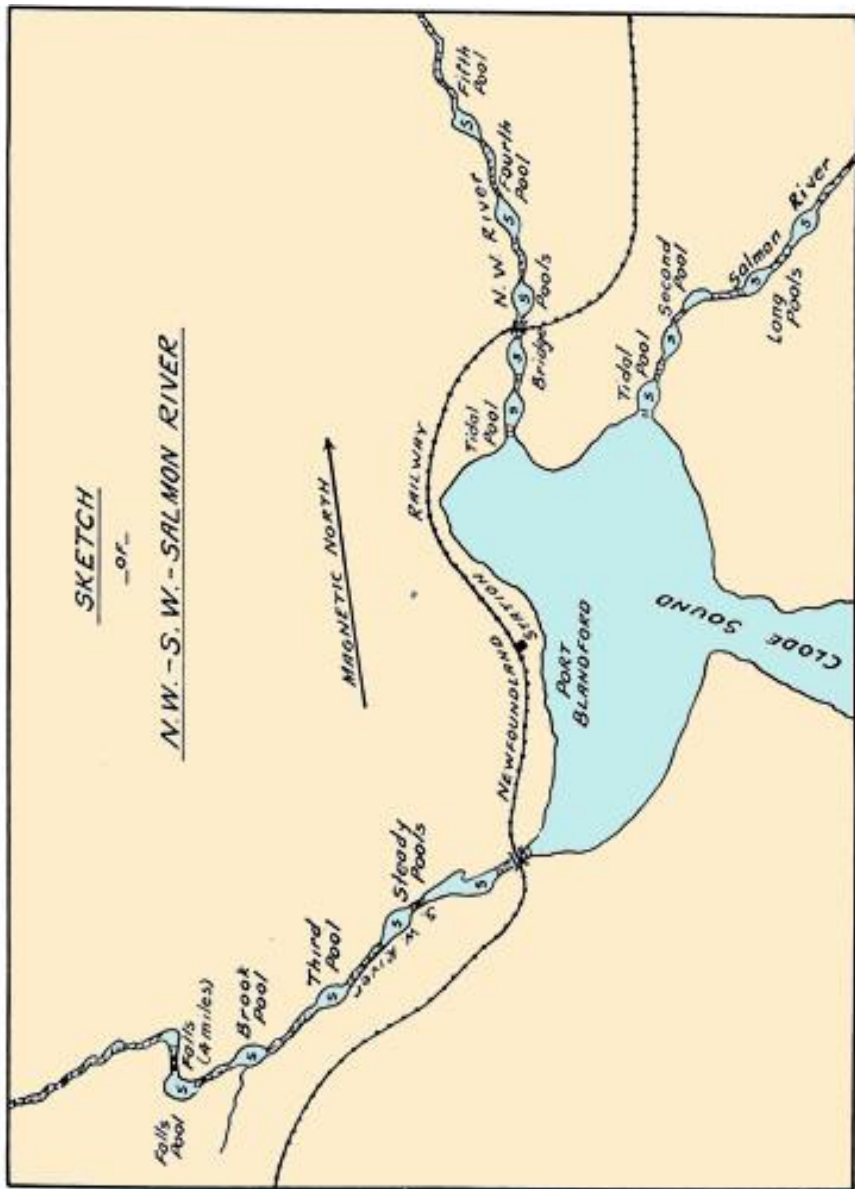


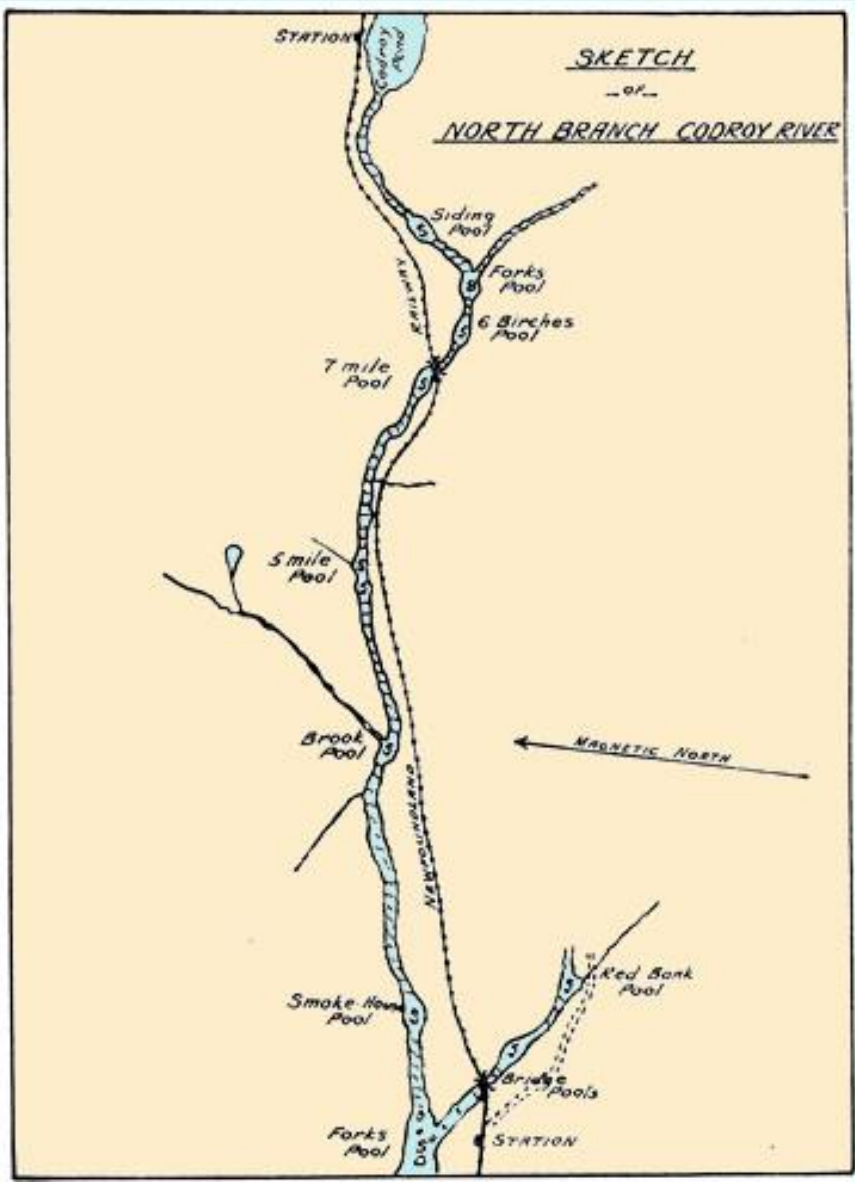
Atlas of the Salmon Rivers of Newfoundland

SKETCH

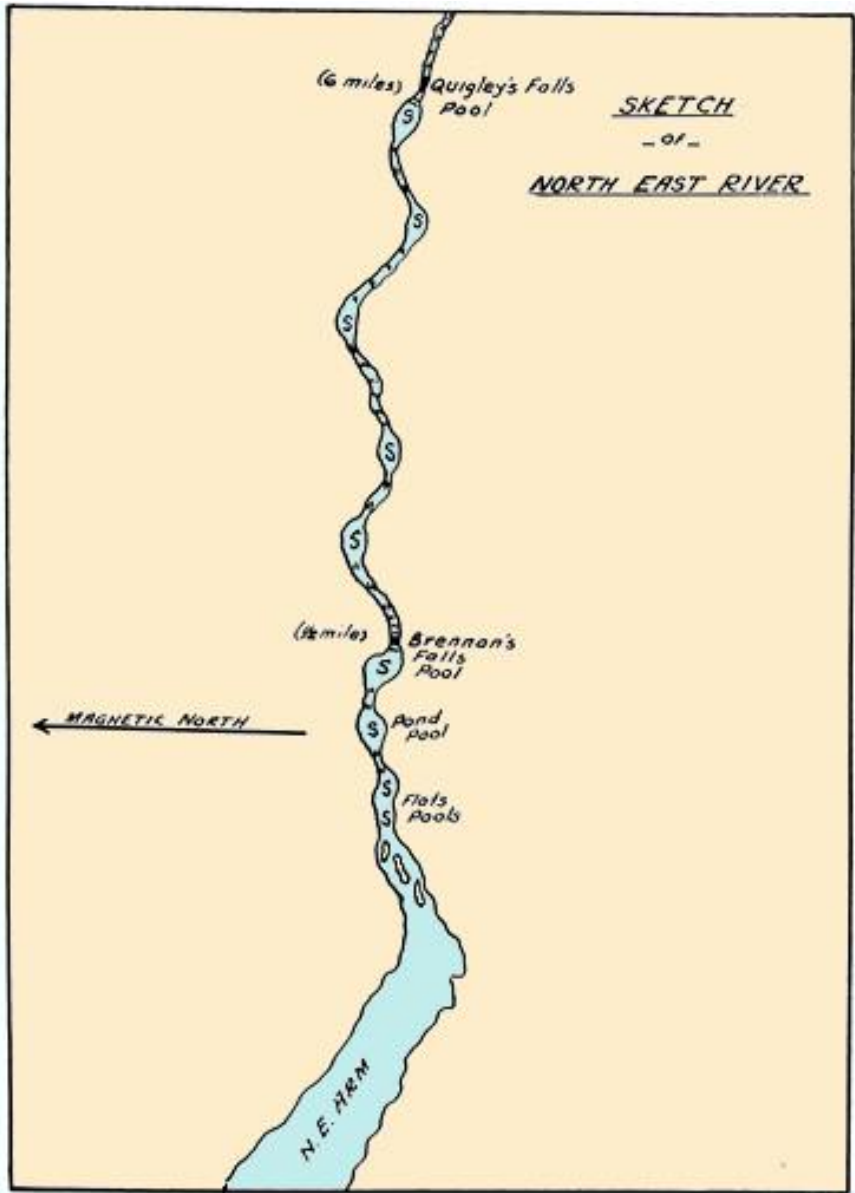
-of-

N. W. - S. W. - SALMON RIVER



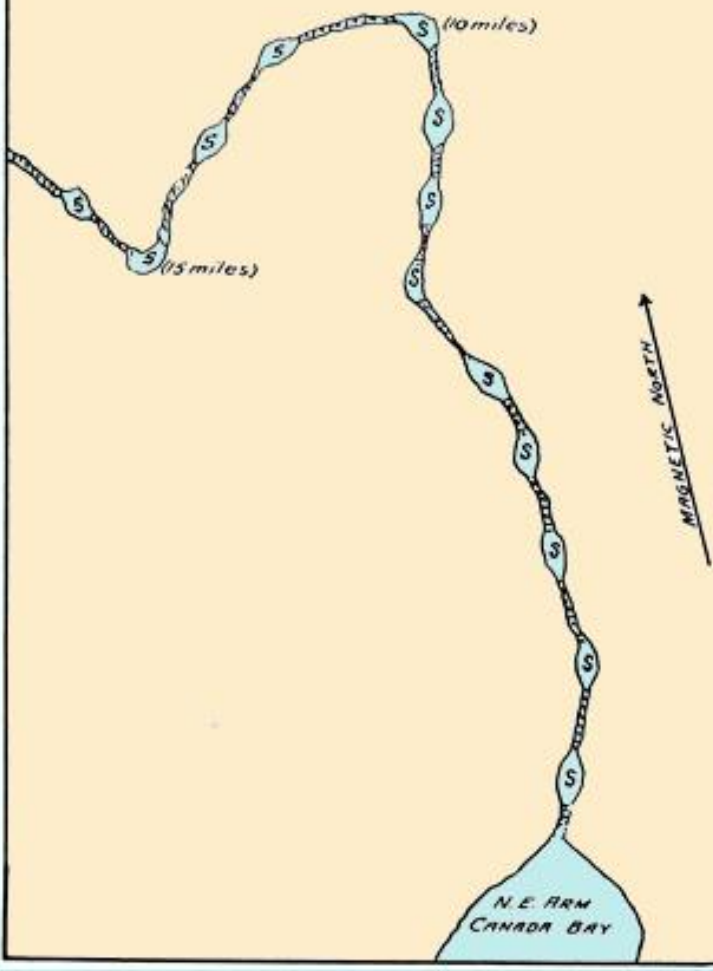


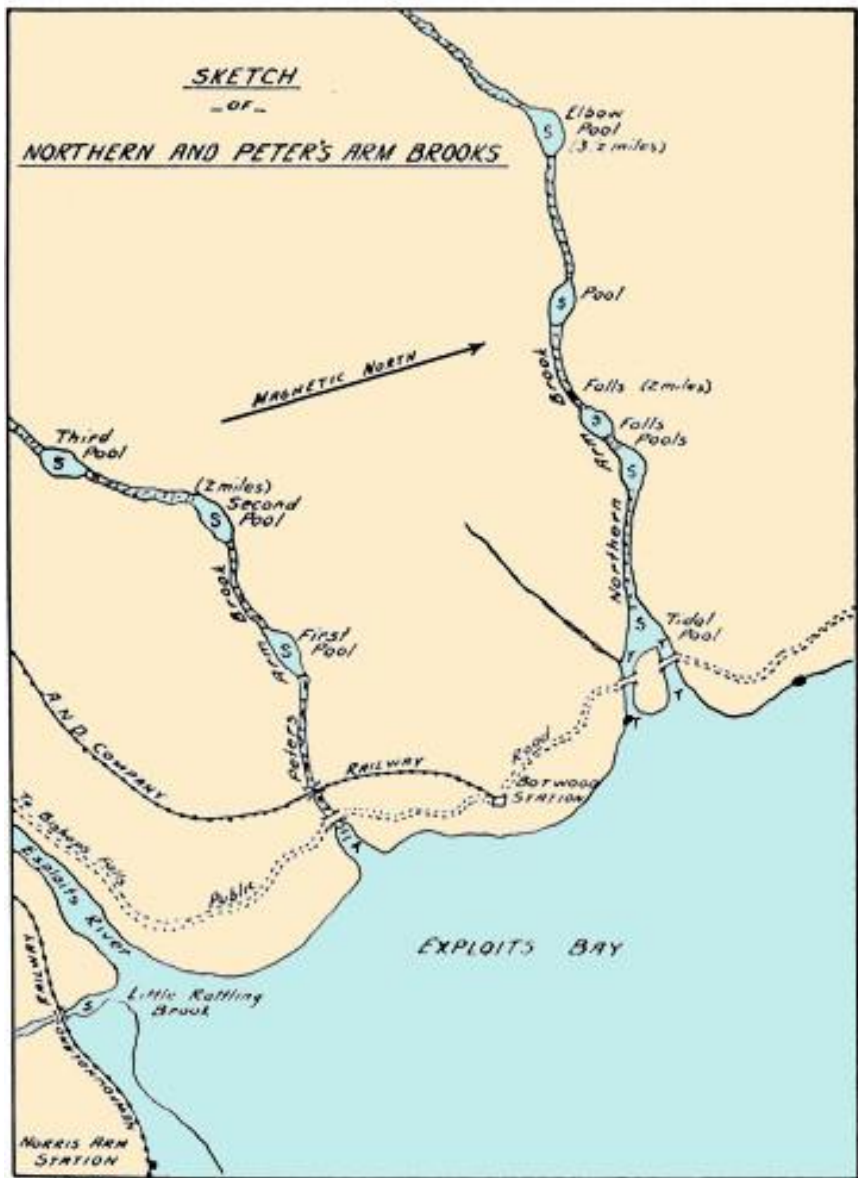
Atlas of the Salmon Rivers of Newfoundland



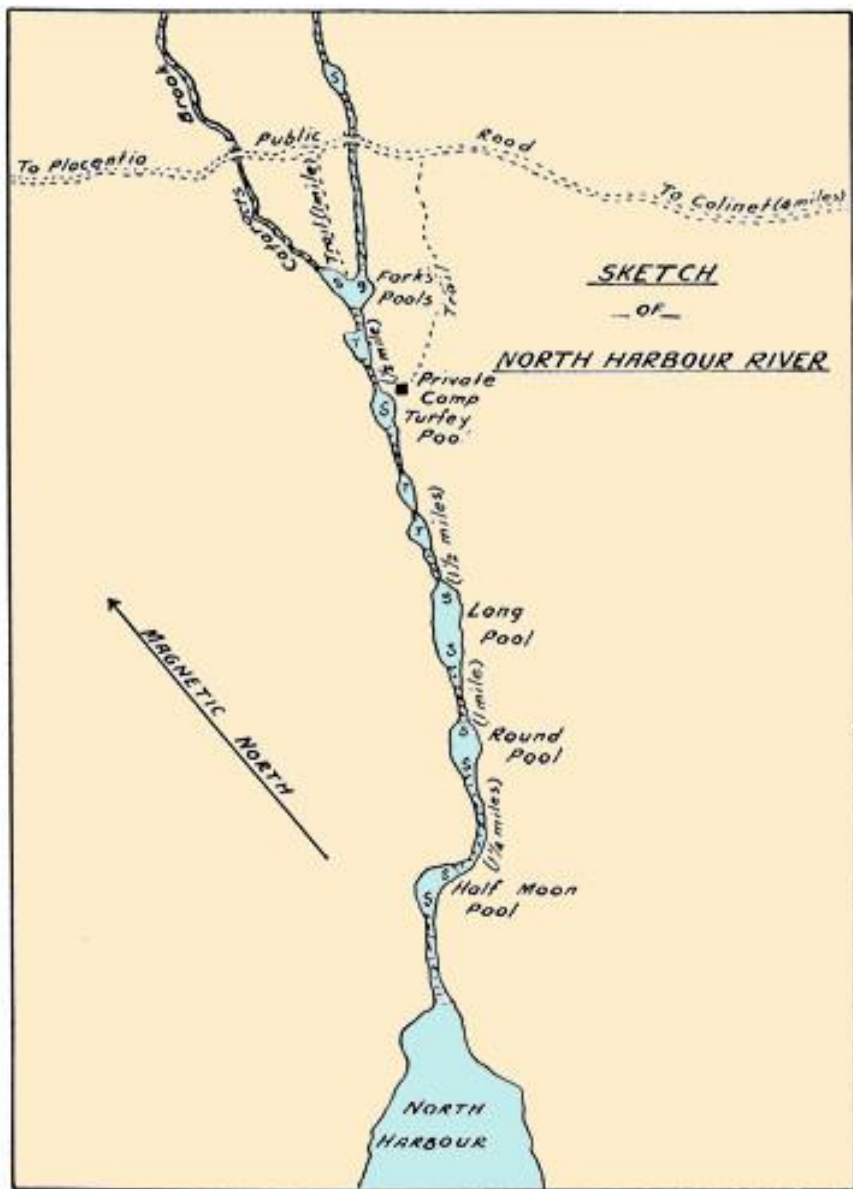
Atlas of the Salmon Rivers of Newfoundland

SKETCH
-of-
NORTH EAST RIVER

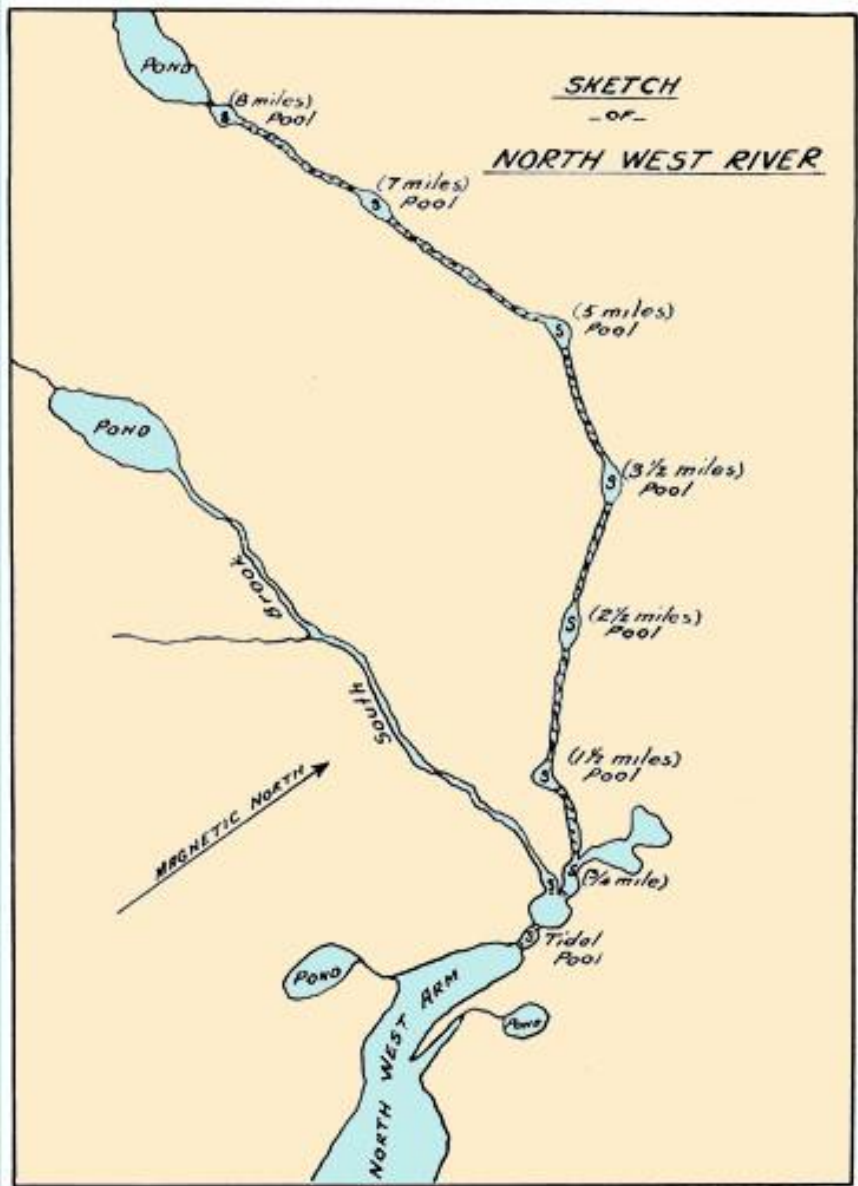




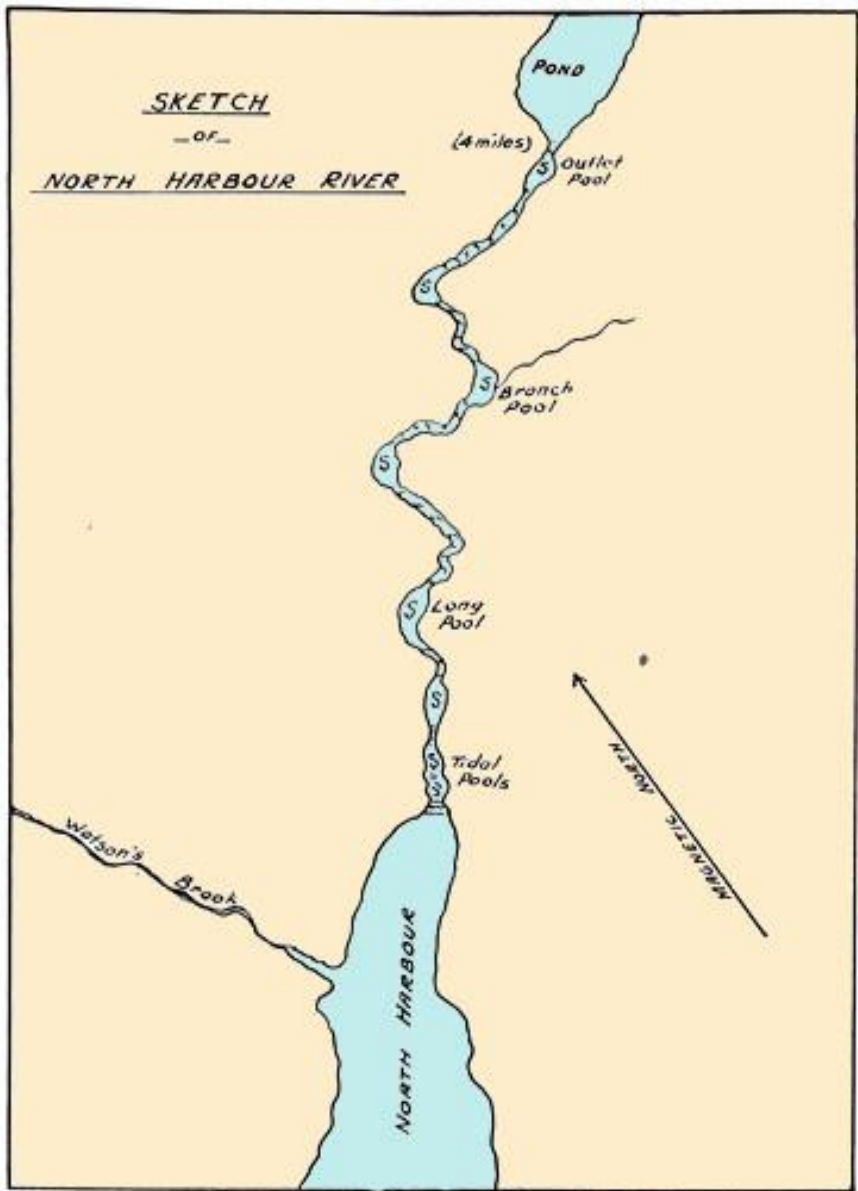
Atlas of the Salmon Rivers of Newfoundland



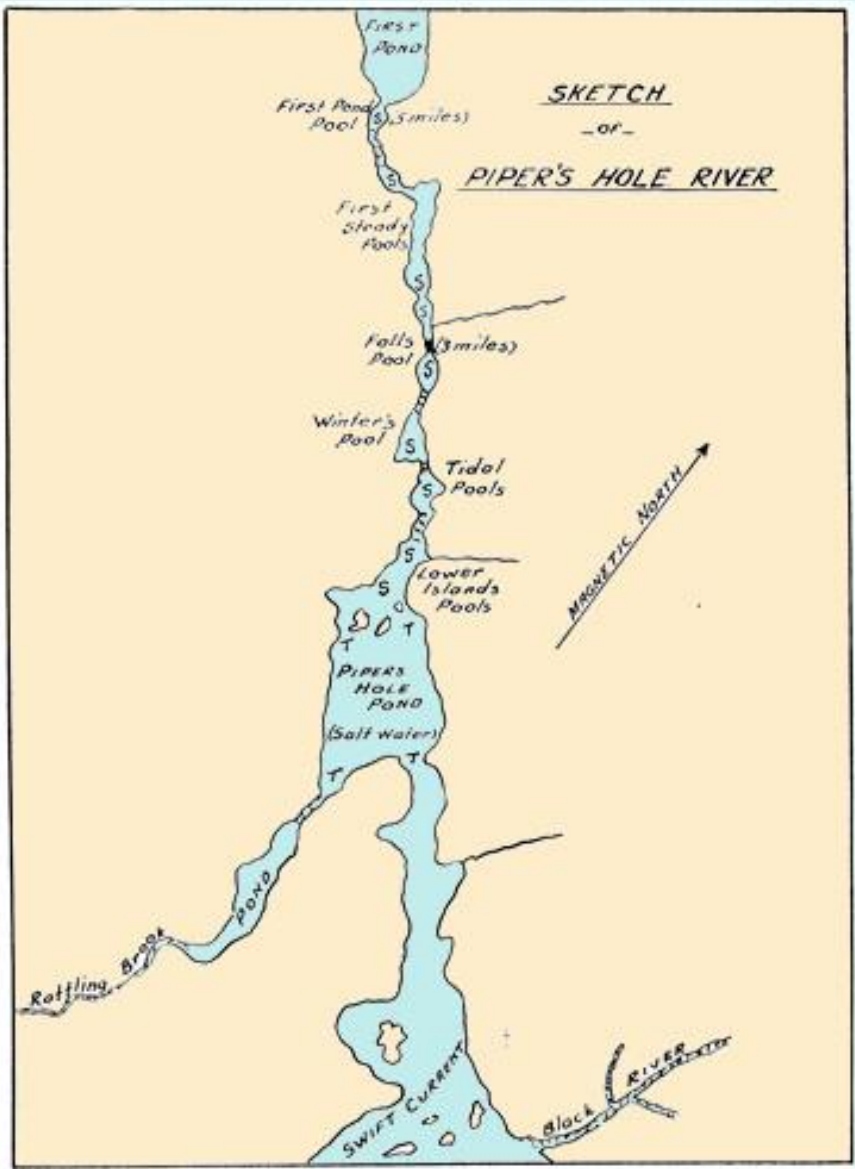
Atlas of the Salmon Rivers of Newfoundland



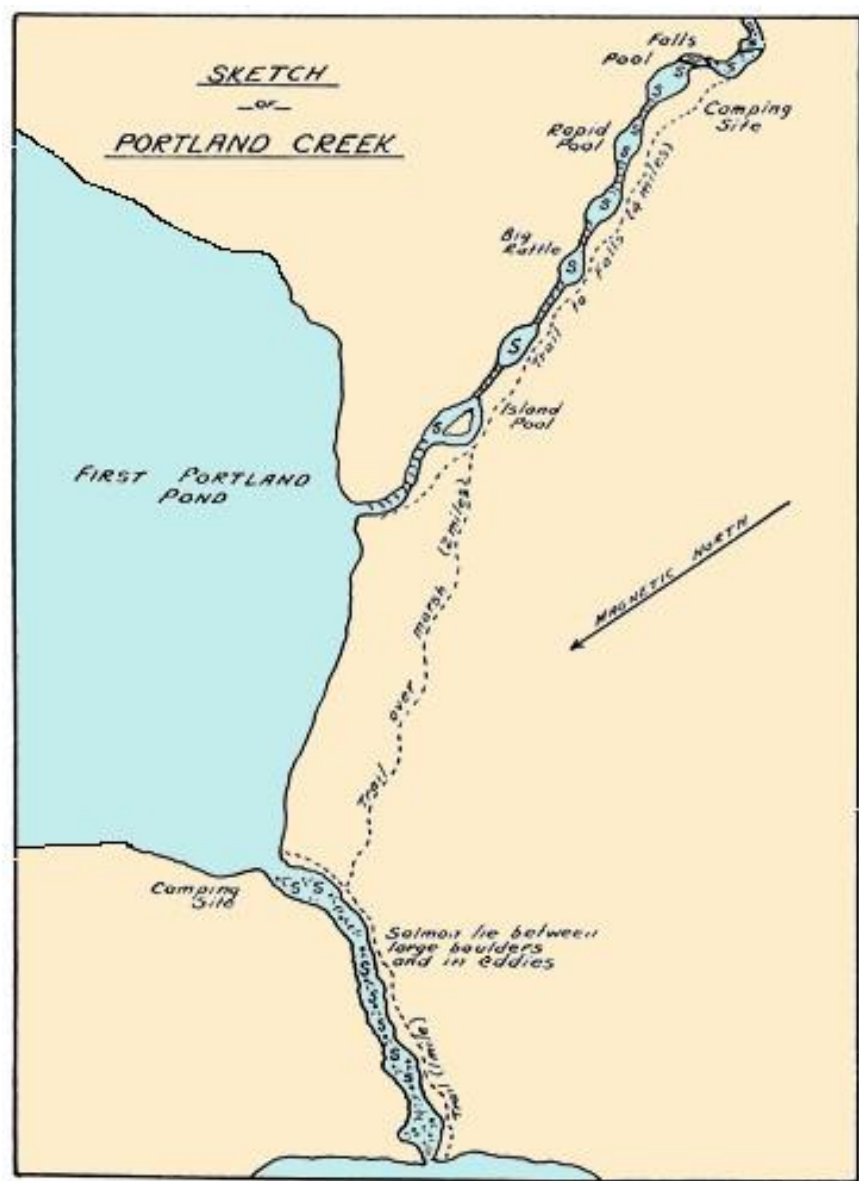
Atlas of the Salmon Rivers of Newfoundland



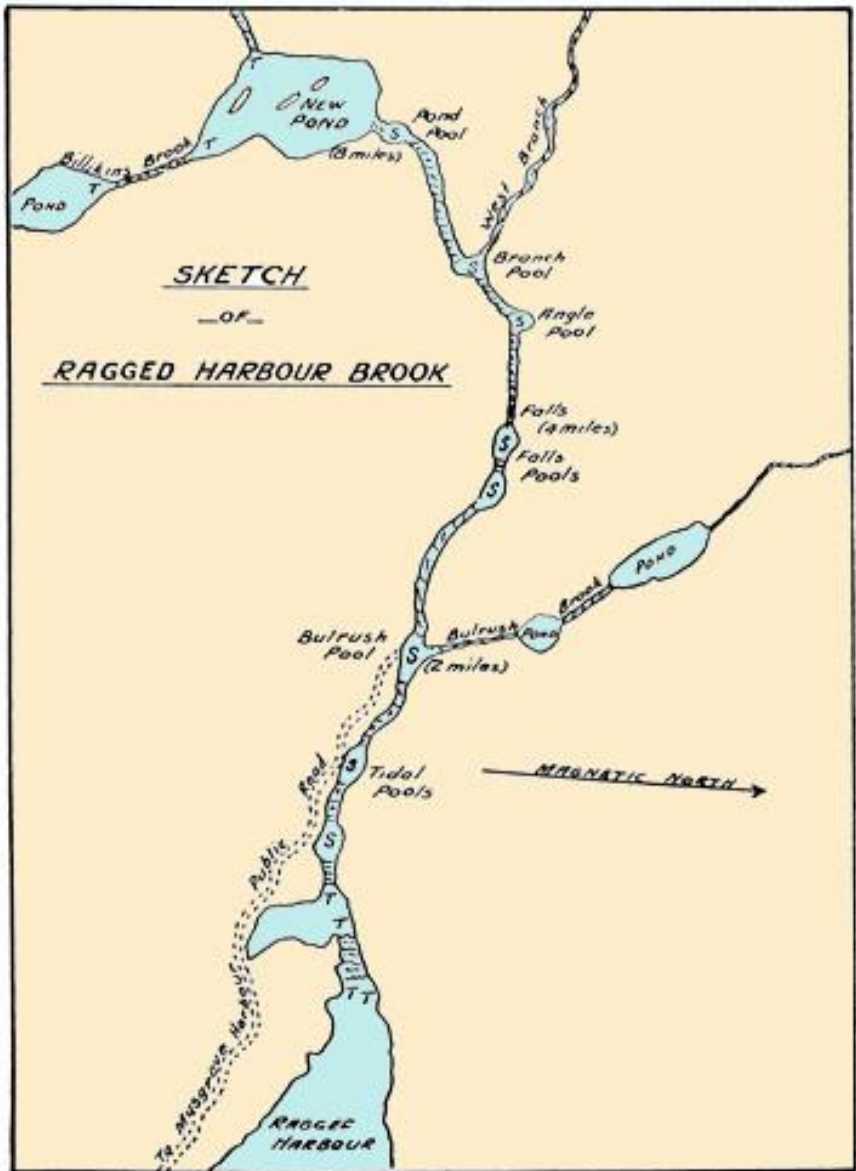
Atlas of the Salmon Rivers of Newfoundland

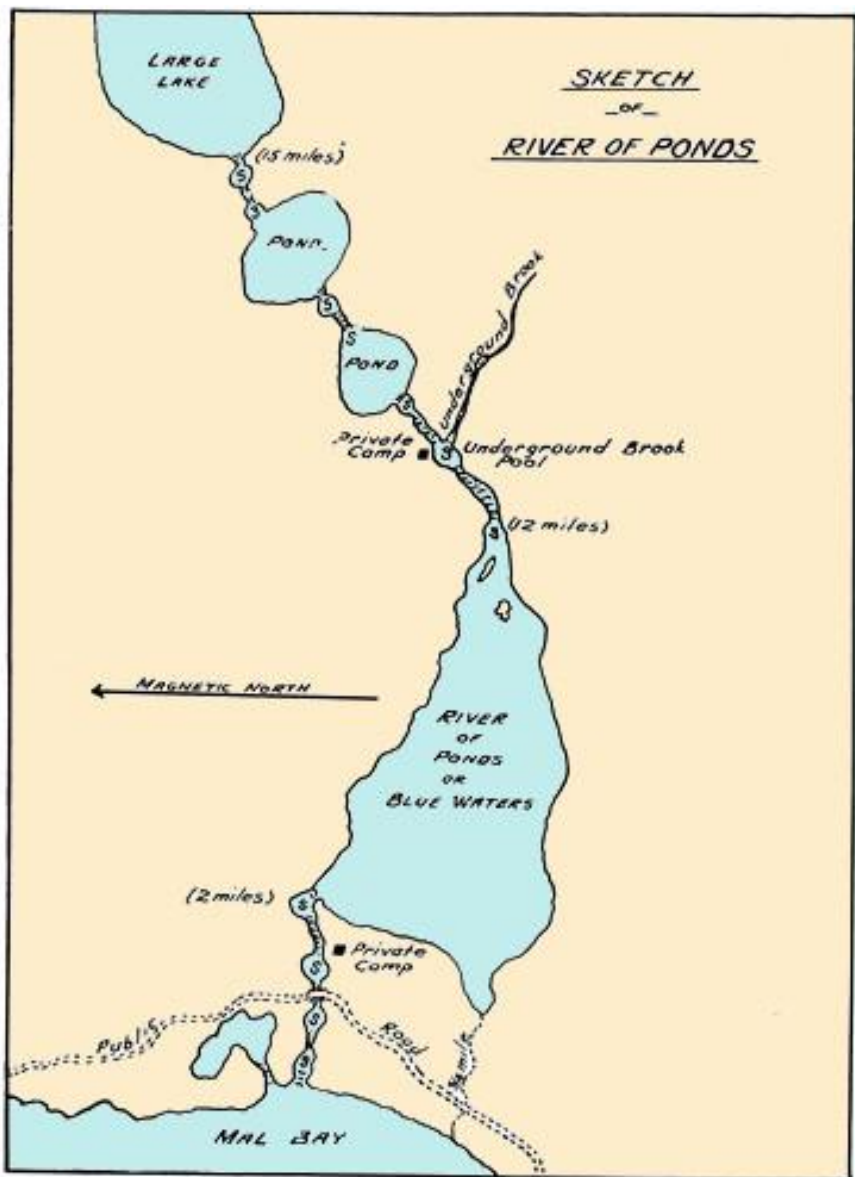


Atlas of the Salmon Rivers of Newfoundland

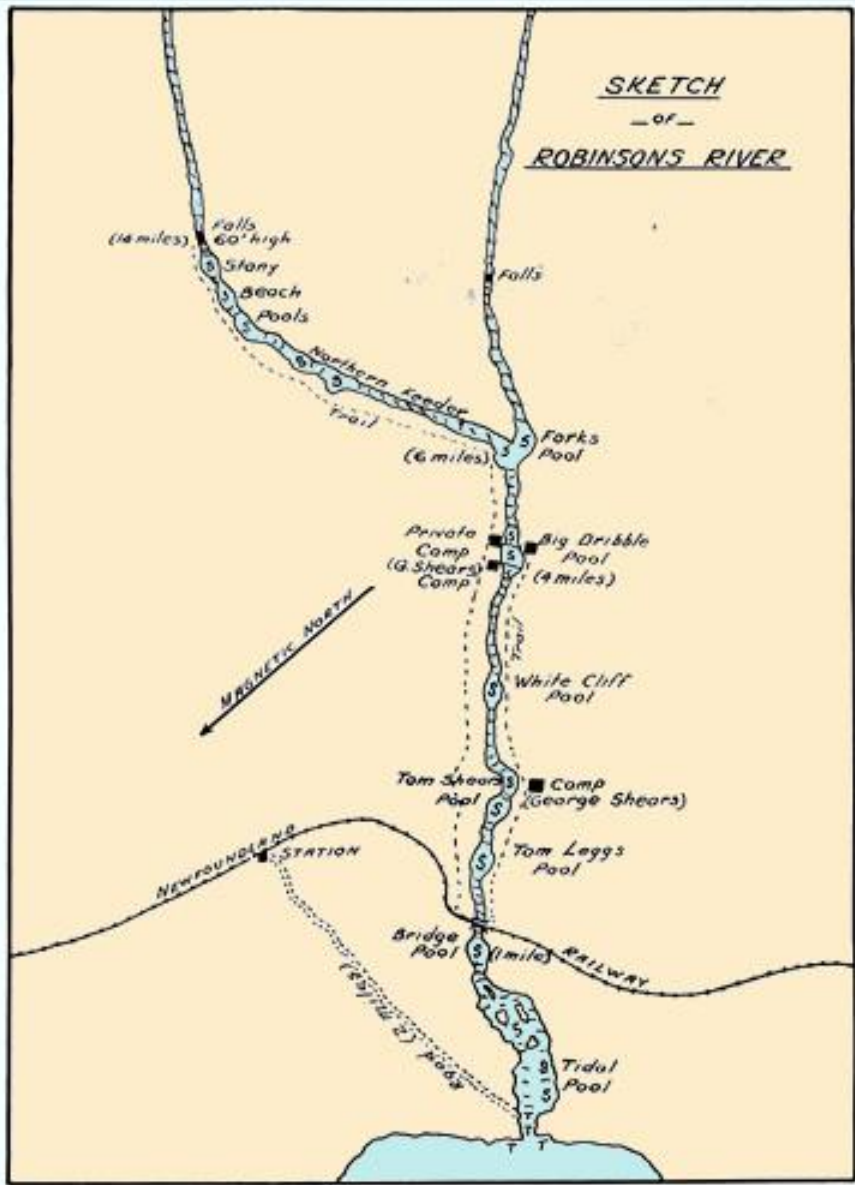


Atlas of the Salmon Rivers of Newfoundland

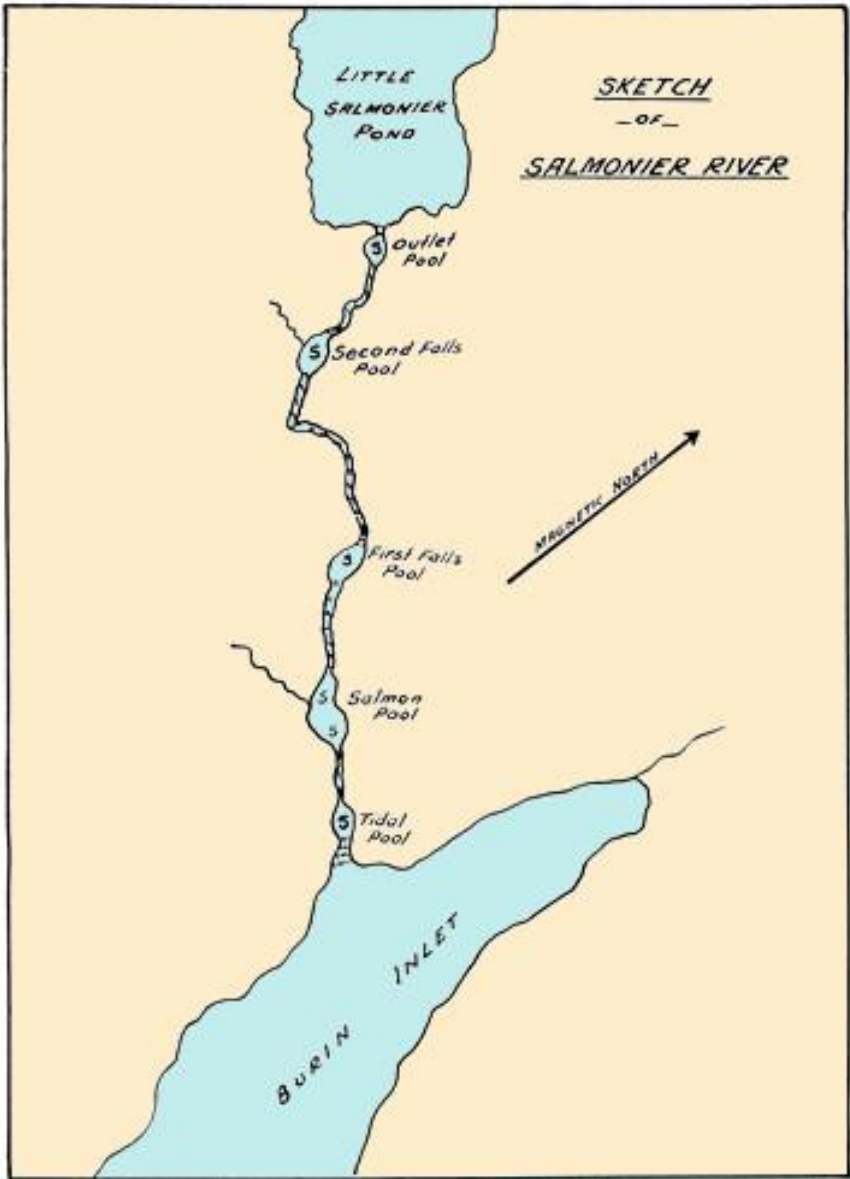




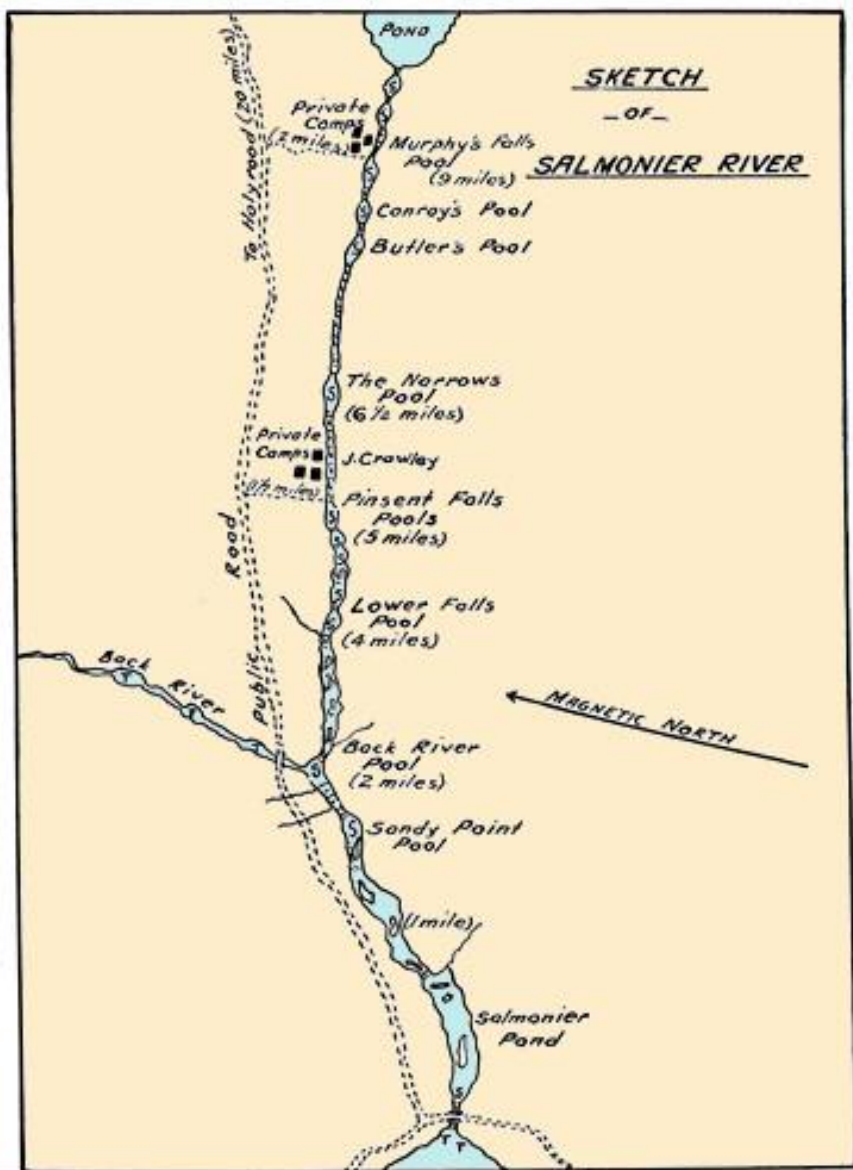
Atlas of the Salmon Rivers of Newfoundland



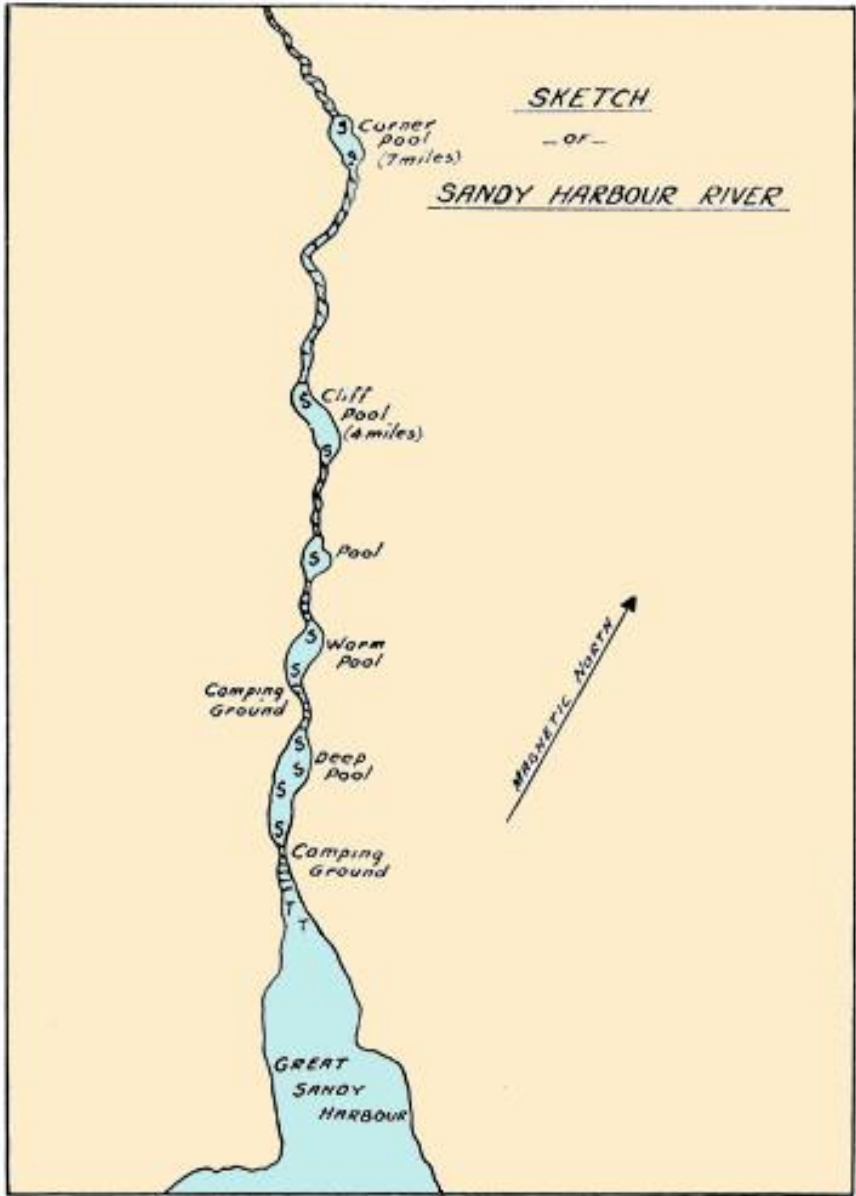
Atlas of the Salmon Rivers of Newfoundland



Atlas of the Salmon Rivers of Newfoundland

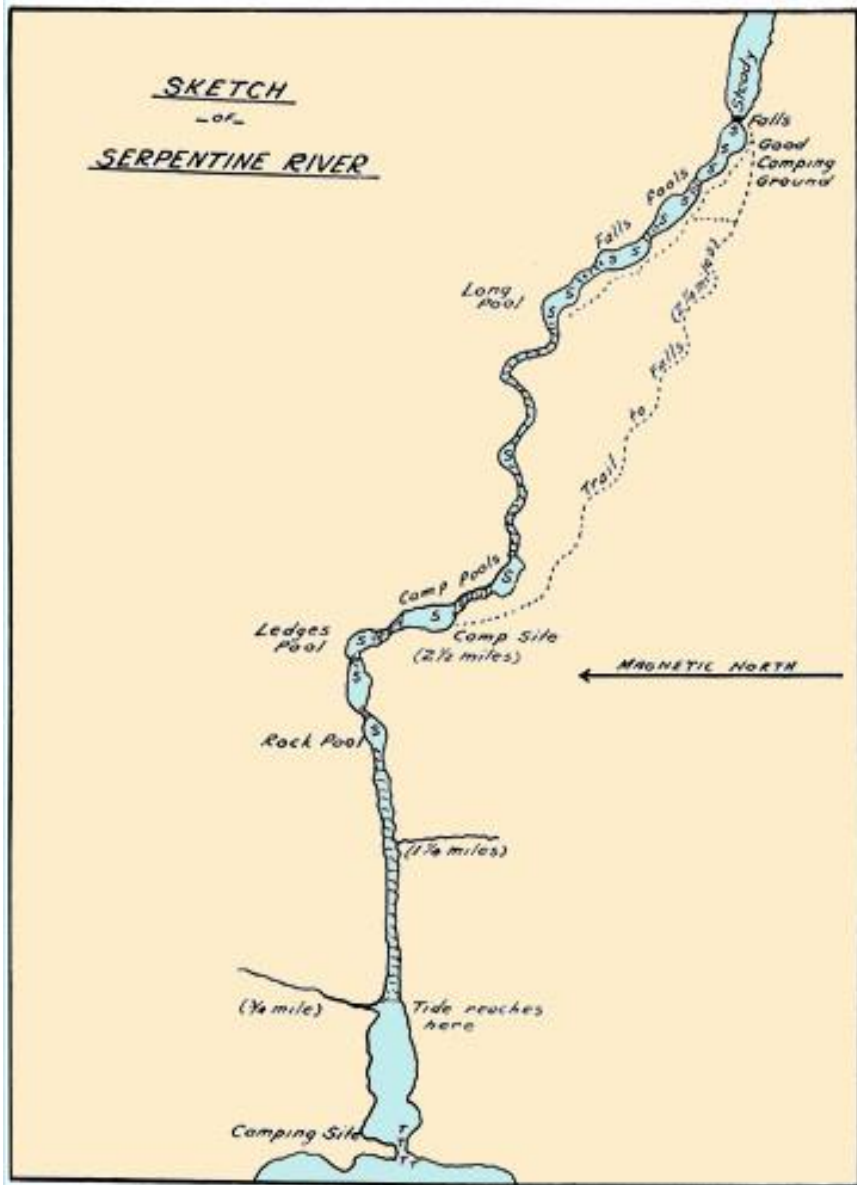


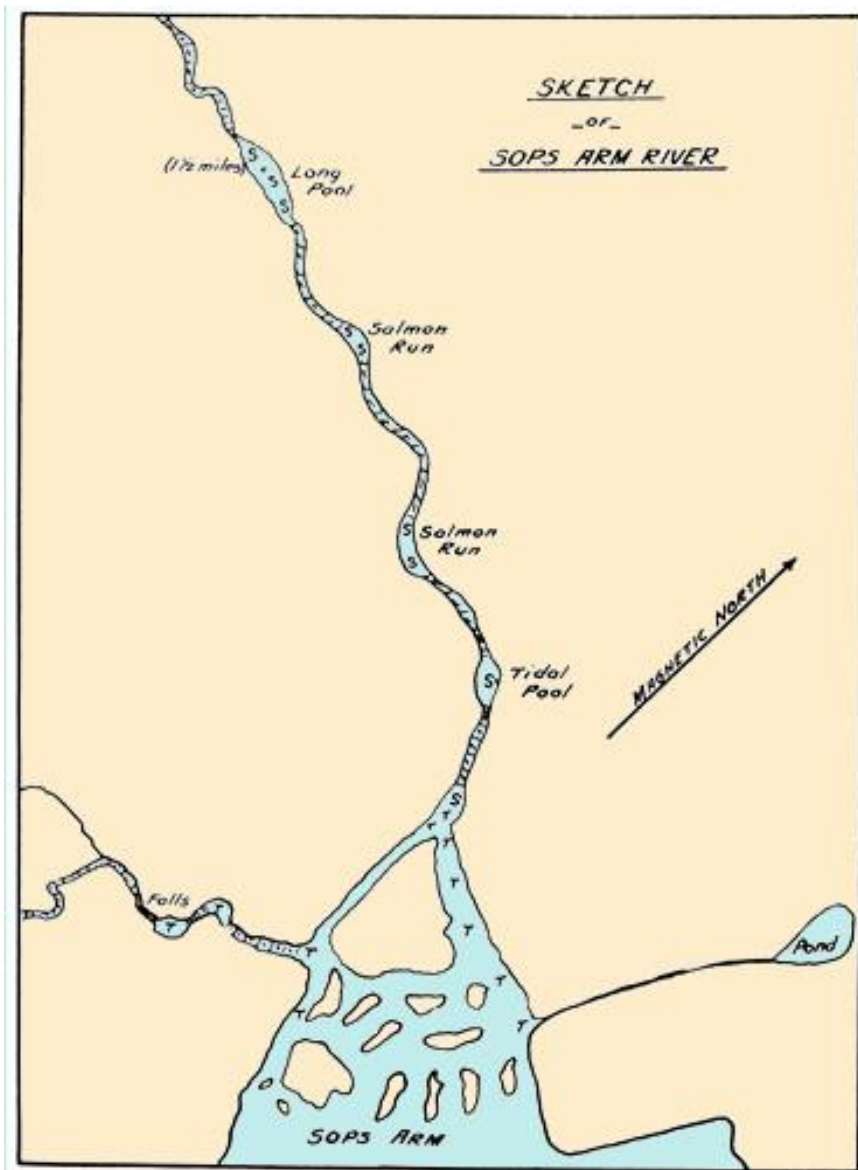
Atlas of the Salmon Rivers of Newfoundland



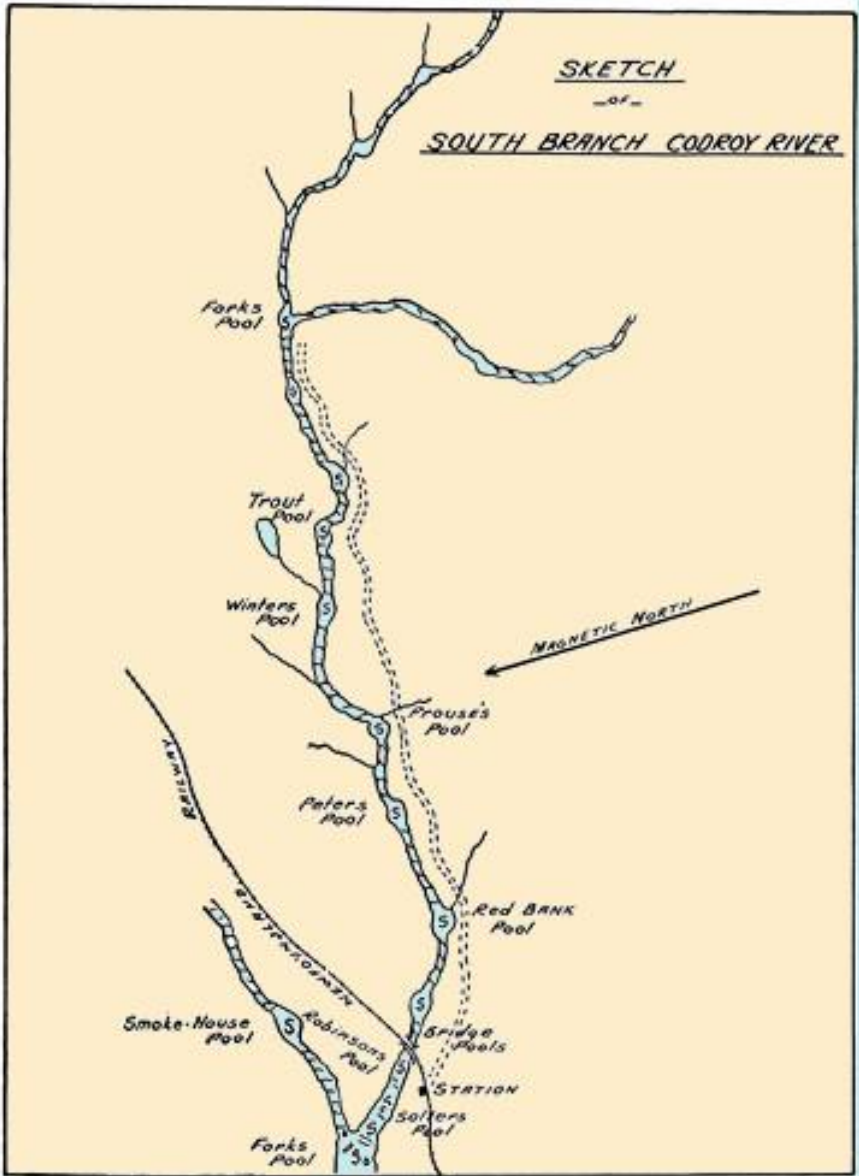
Atlas of the Salmon Rivers of Newfoundland

SKETCH
- of -
SERPENTINE RIVER

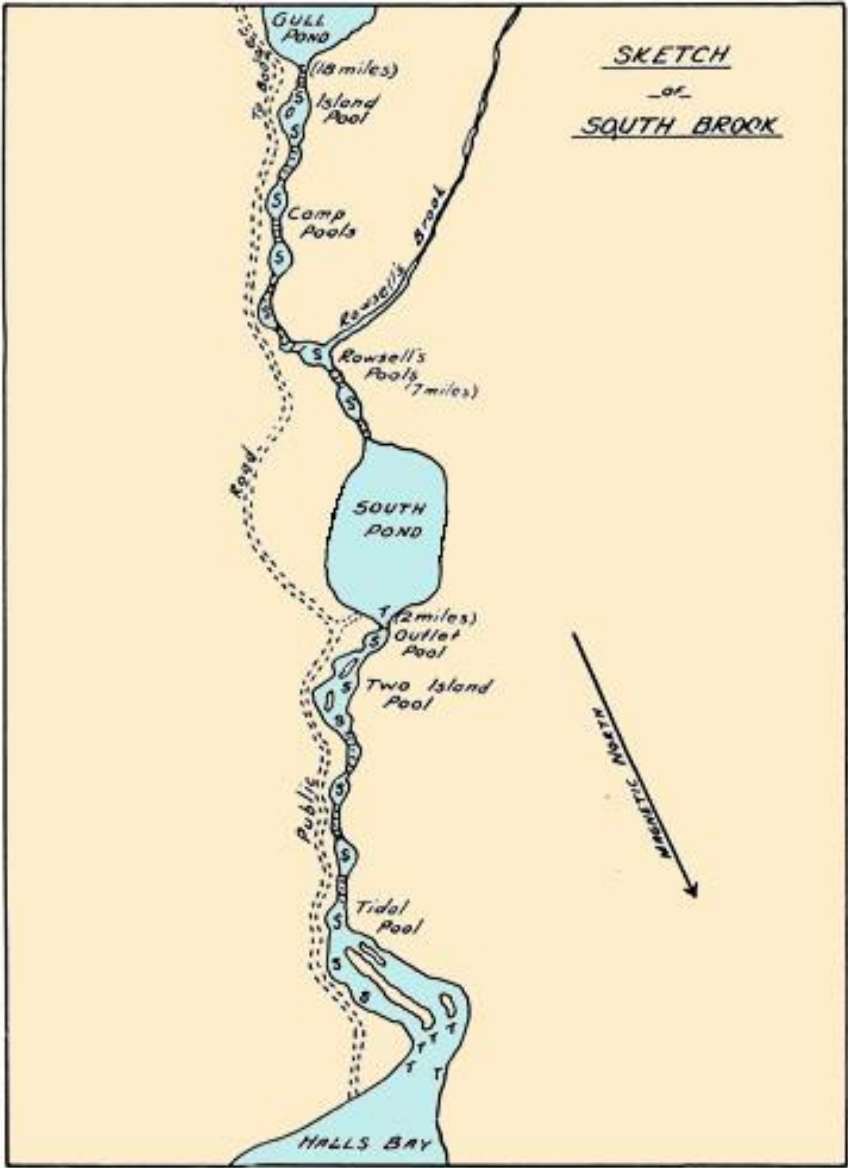




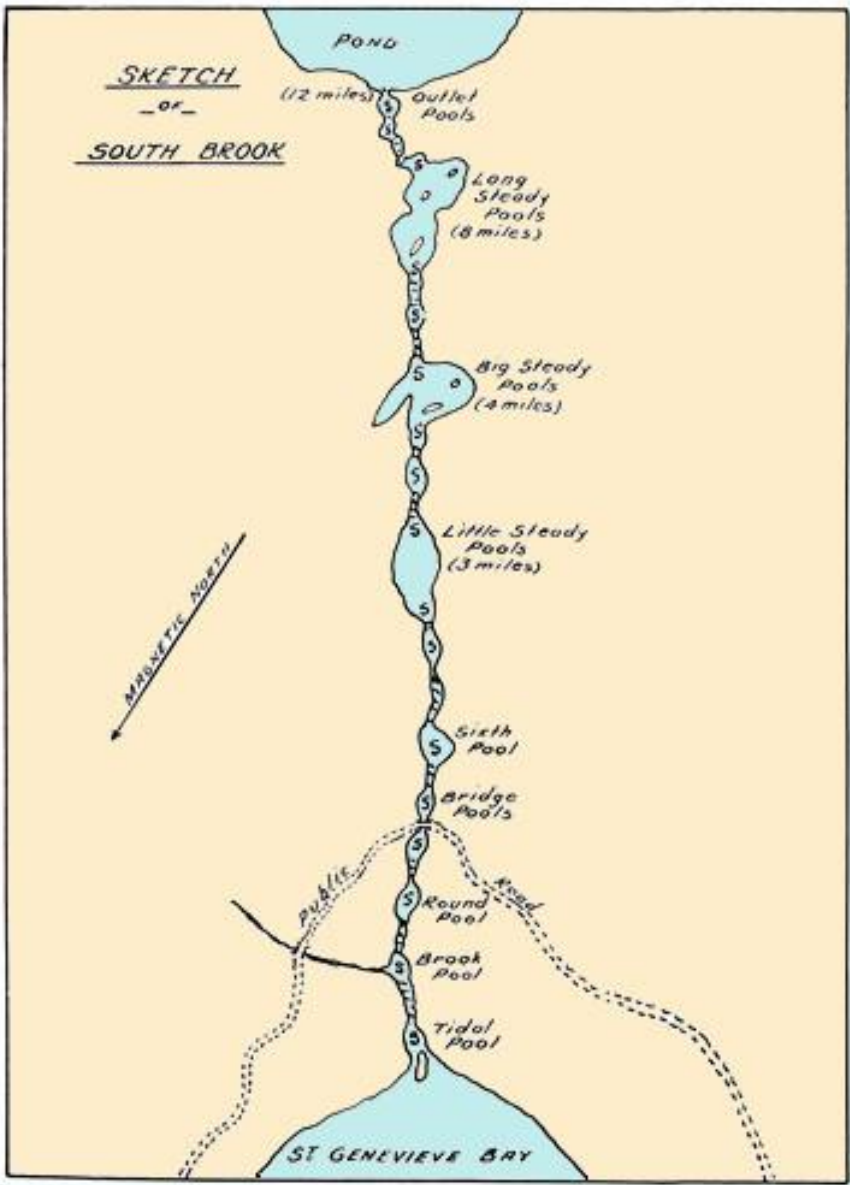
Atlas of the Salmon Rivers of Newfoundland



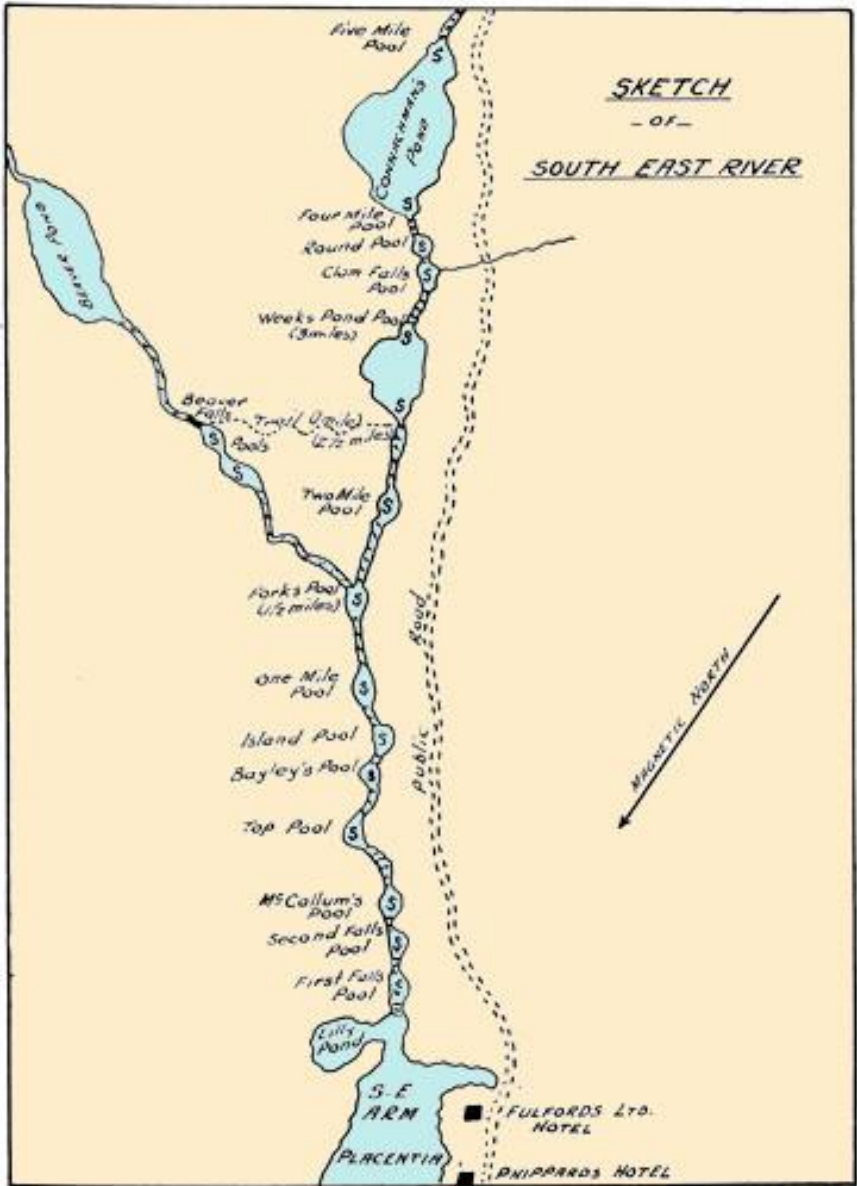
Atlas of the Salmon Rivers of Newfoundland



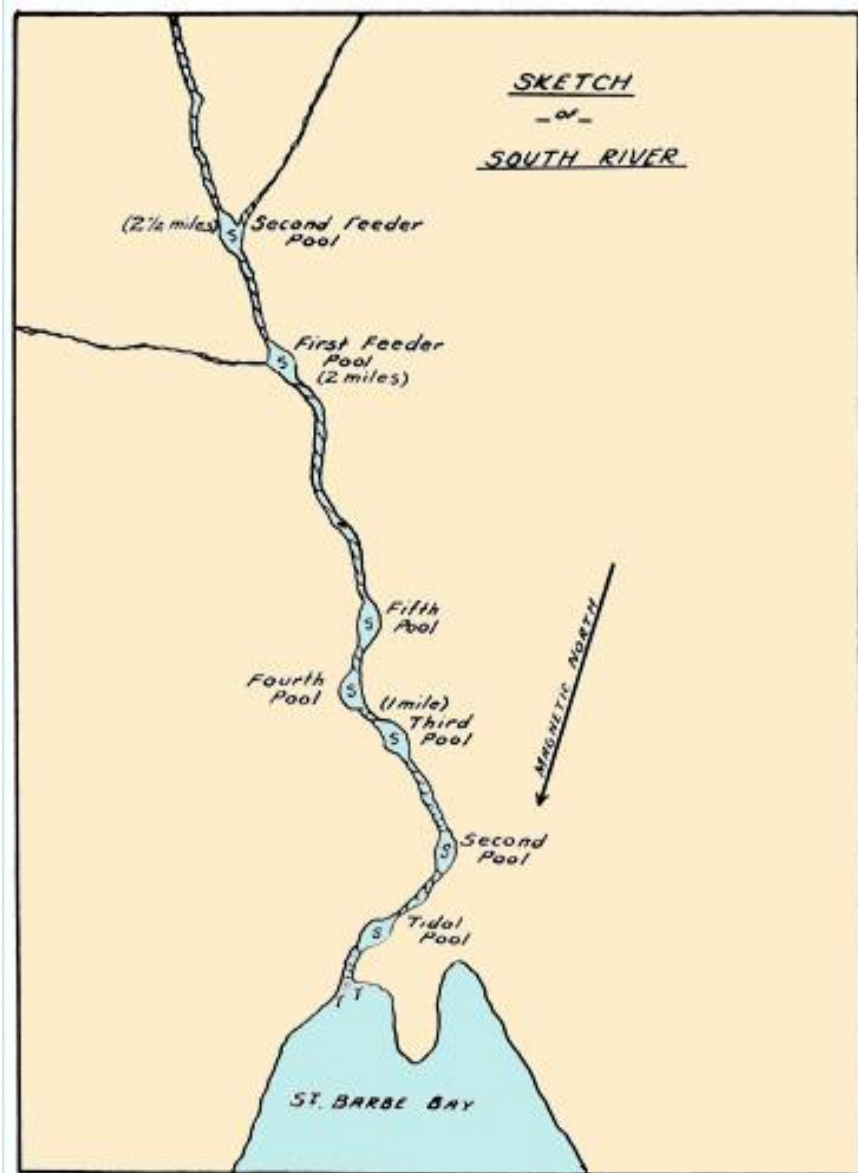
Atlas of the Salmon Rivers of Newfoundland



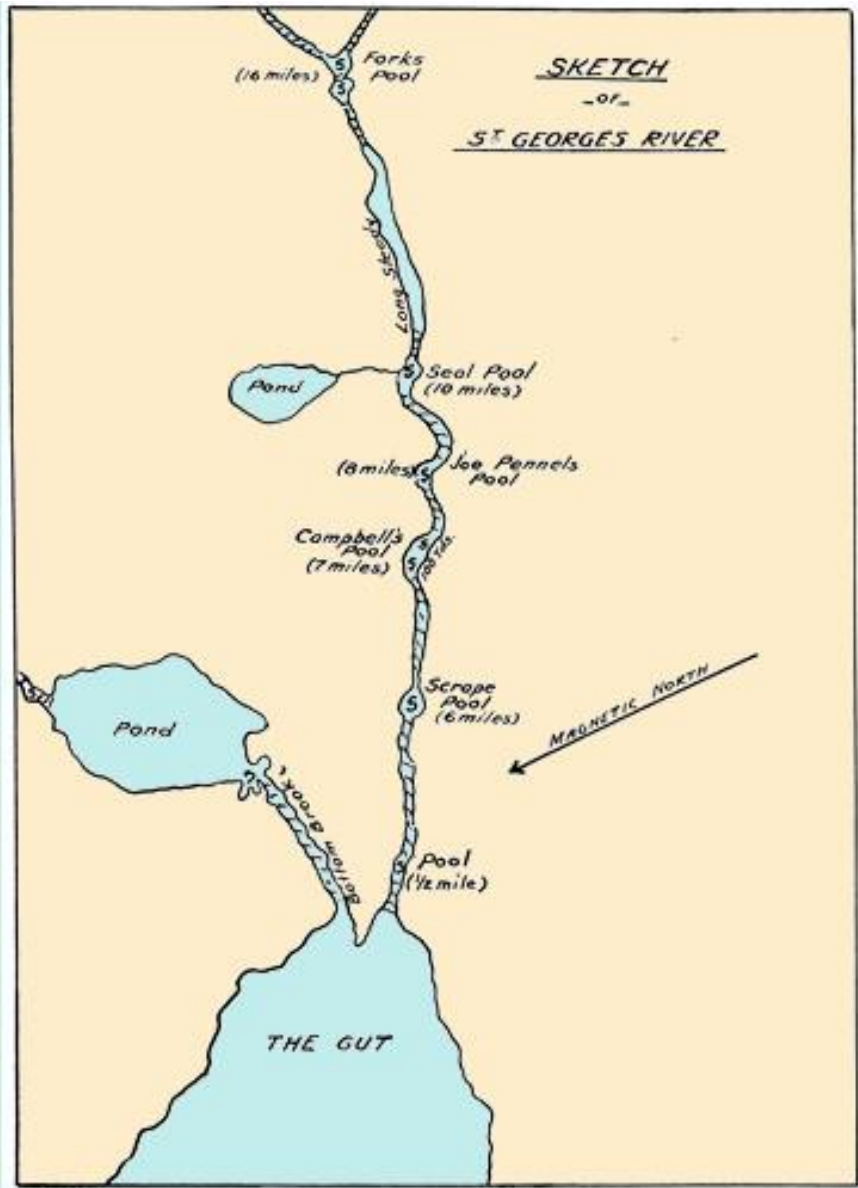
Atlas of the Salmon Rivers of Newfoundland



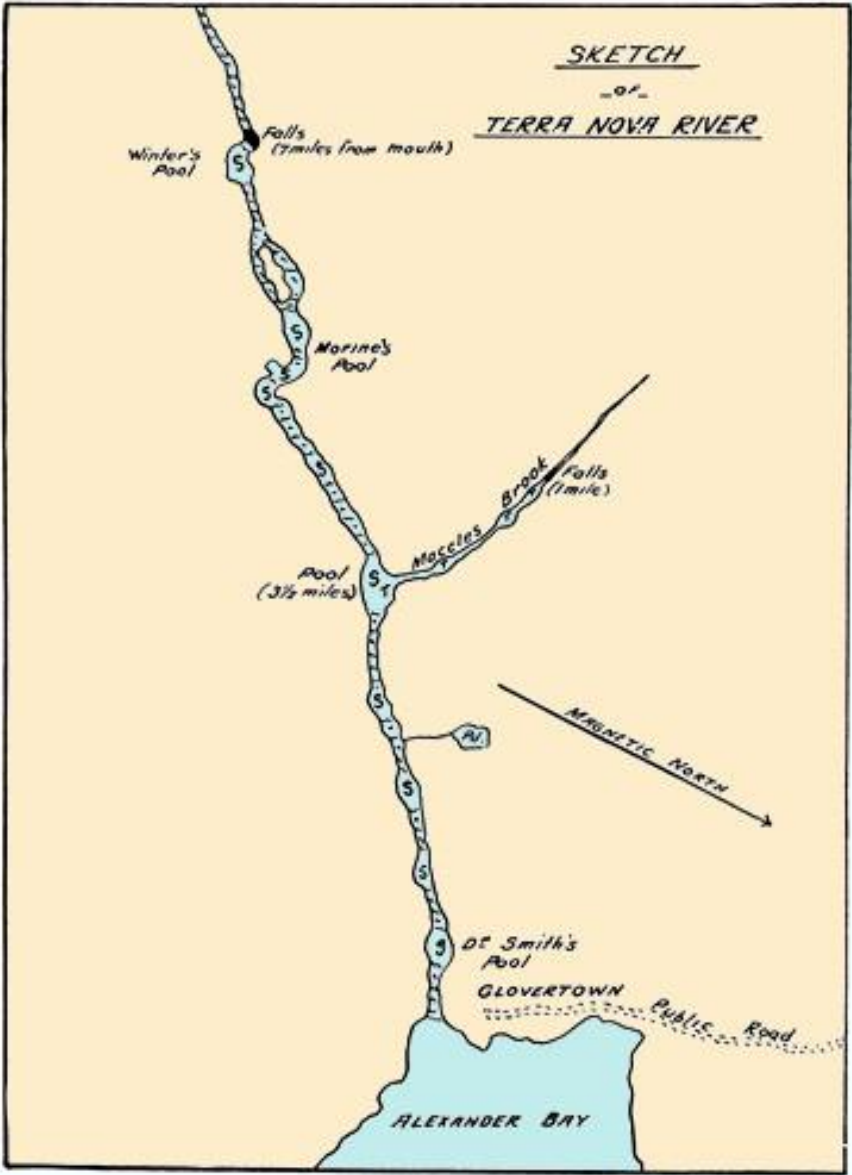
Atlas of the Salmon Rivers of Newfoundland



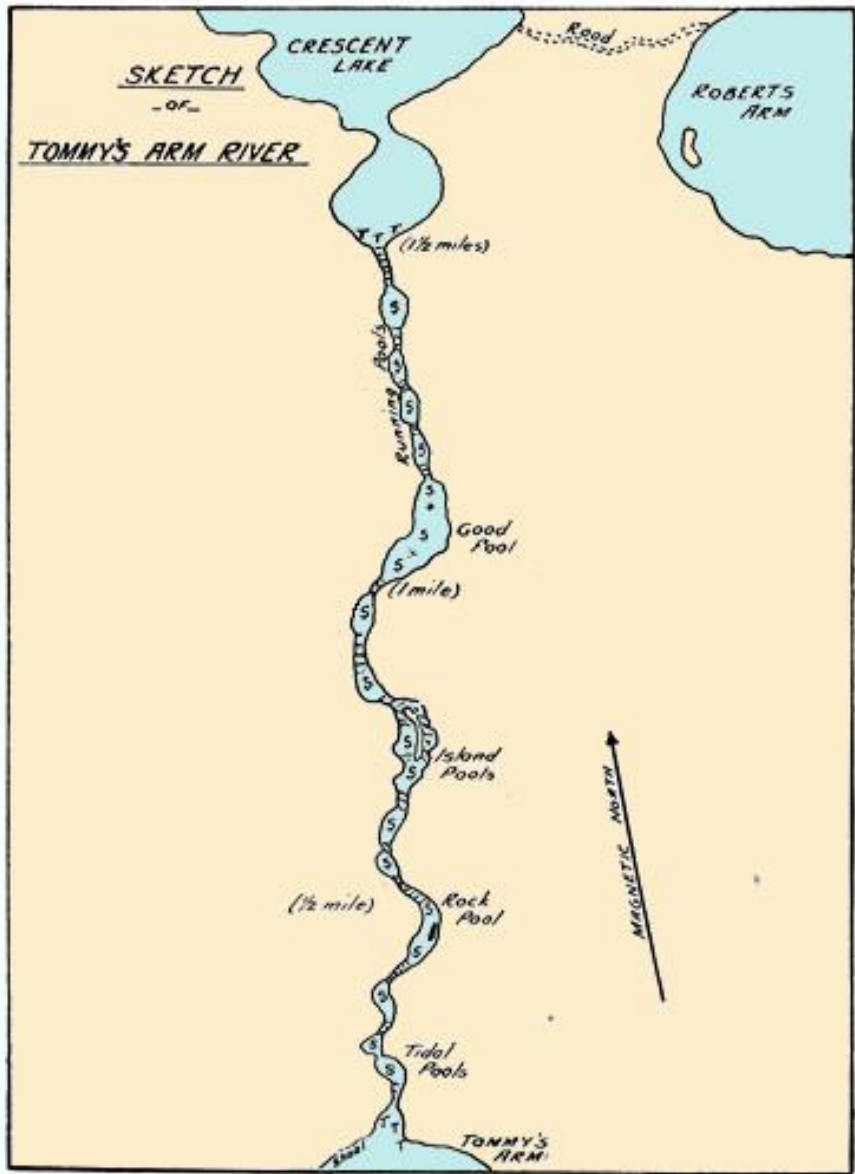
Atlas of the Salmon Rivers of Newfoundland



Atlas of the Salmon Rivers of Newfoundland

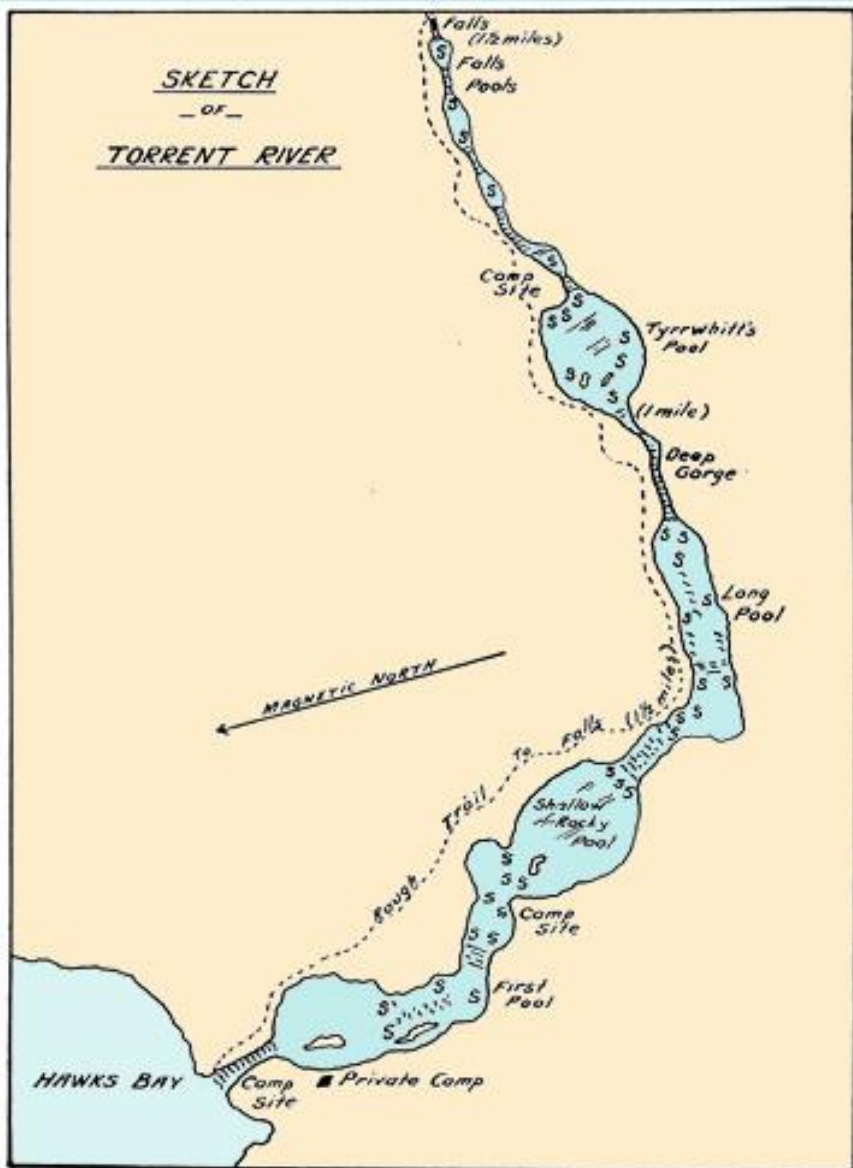


Atlas of the Salmon Rivers of Newfoundland

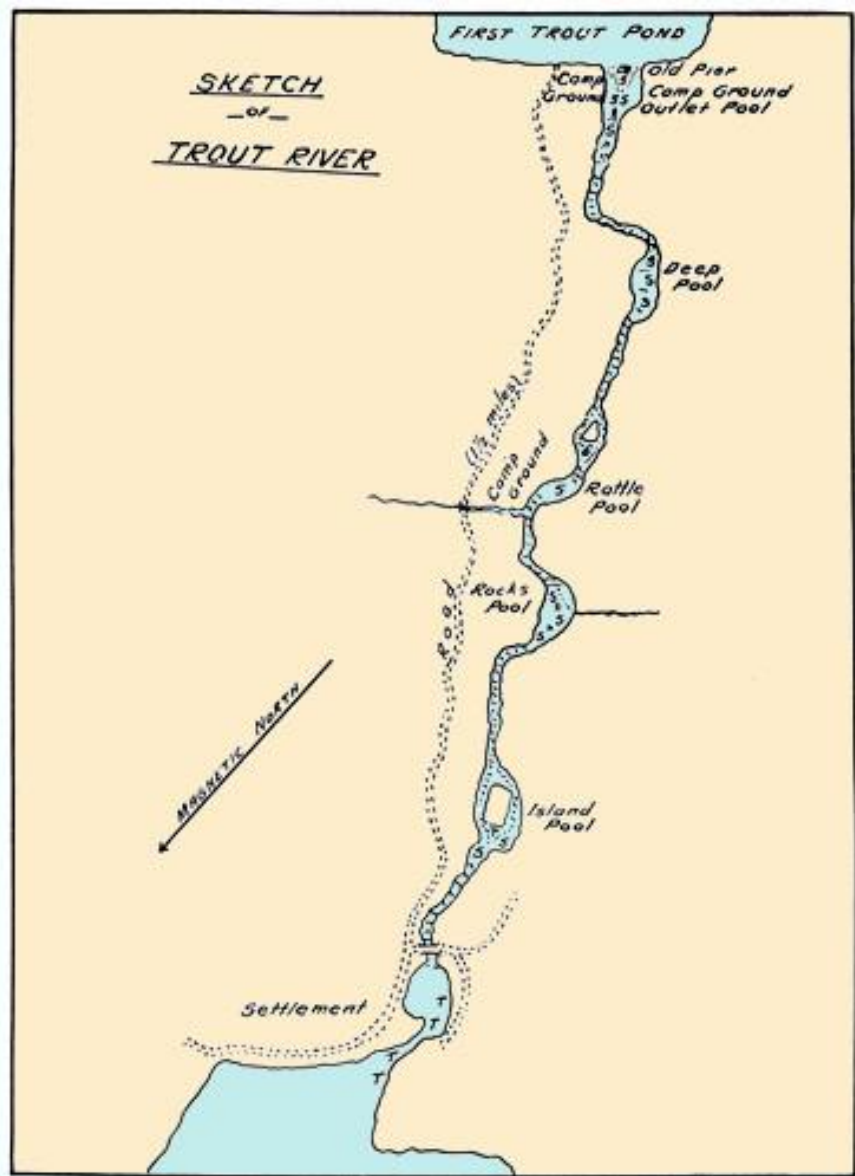


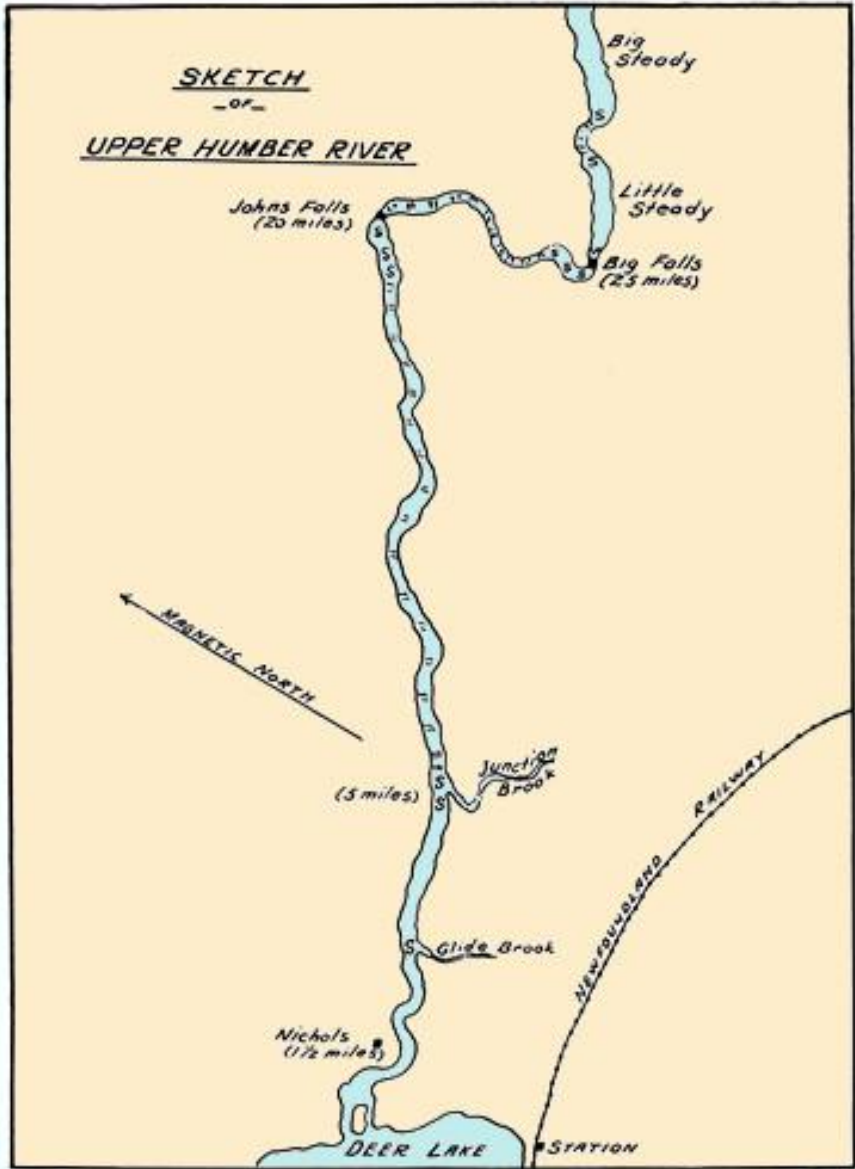
Atlas of the Salmon Rivers of Newfoundland

SKETCH
- of -
TORRENT RIVER

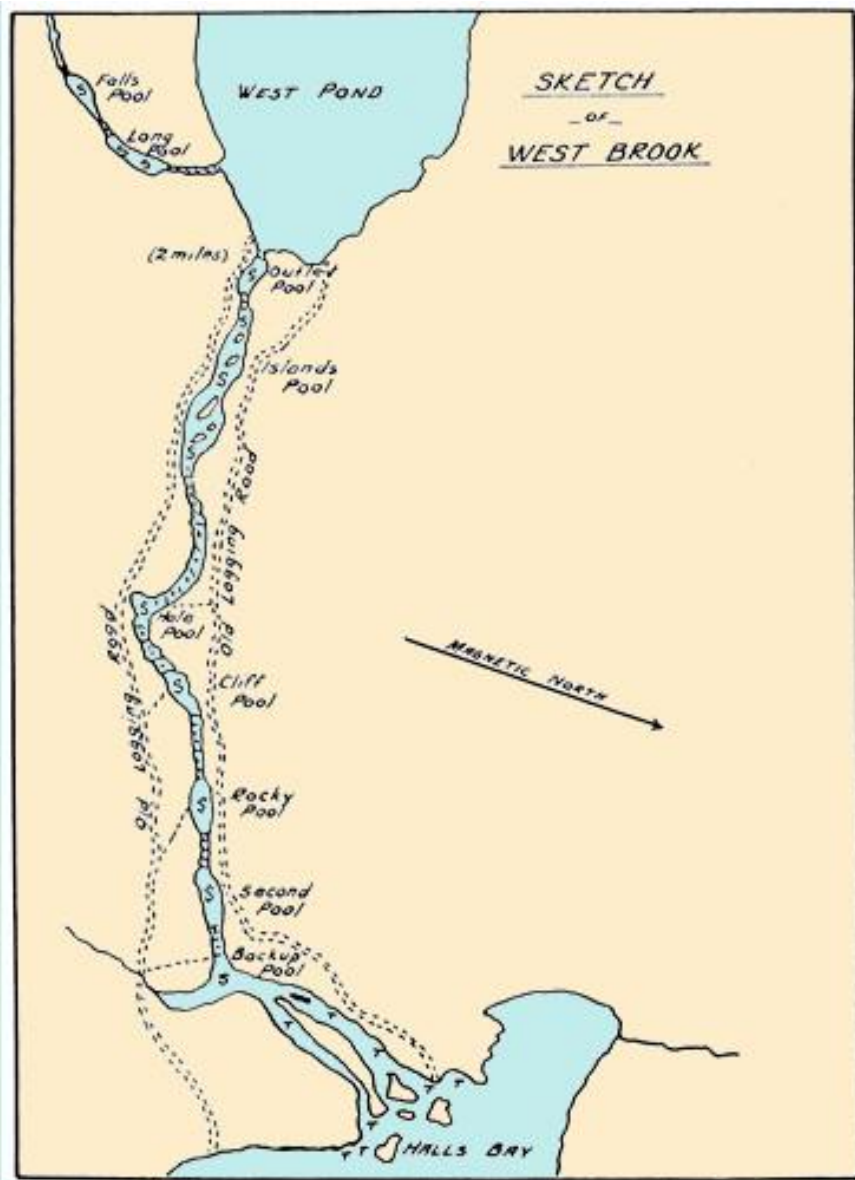


SKETCH
- of -
TROUT RIVER

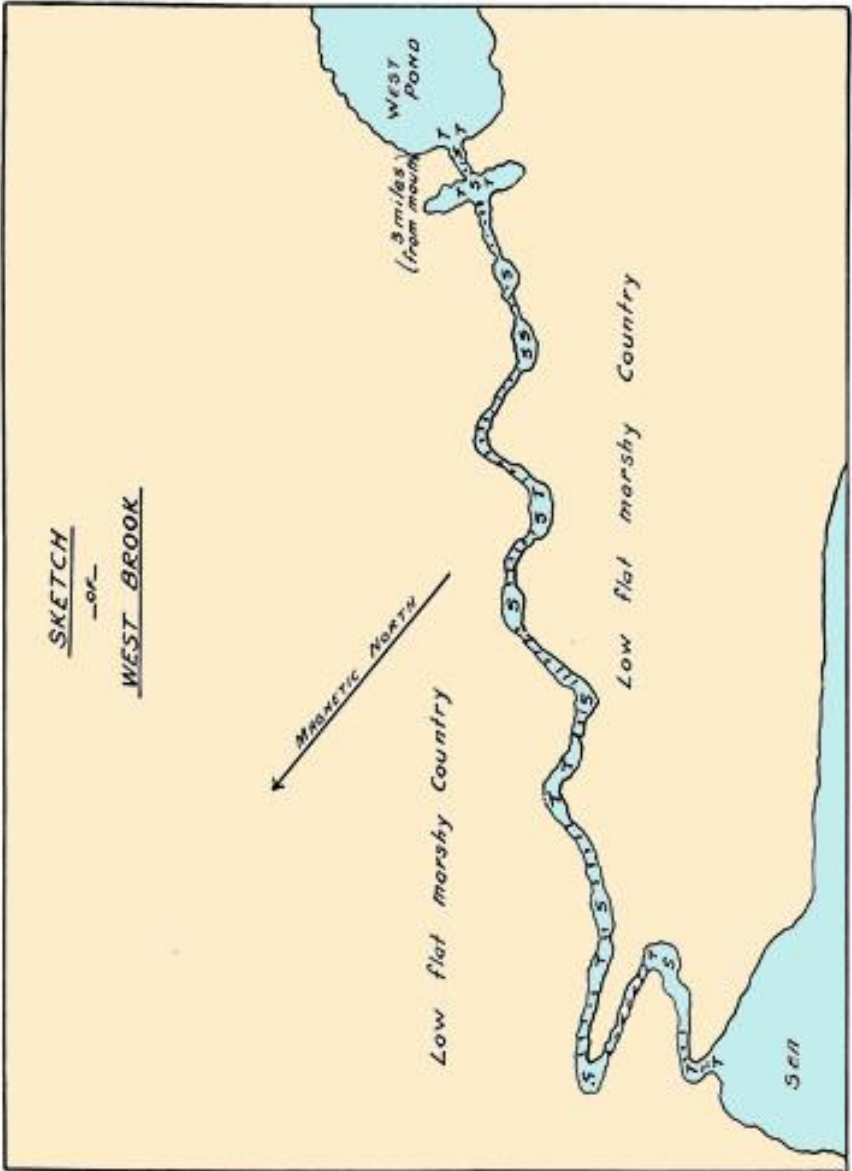




Atlas of the Salmon Rivers of Newfoundland

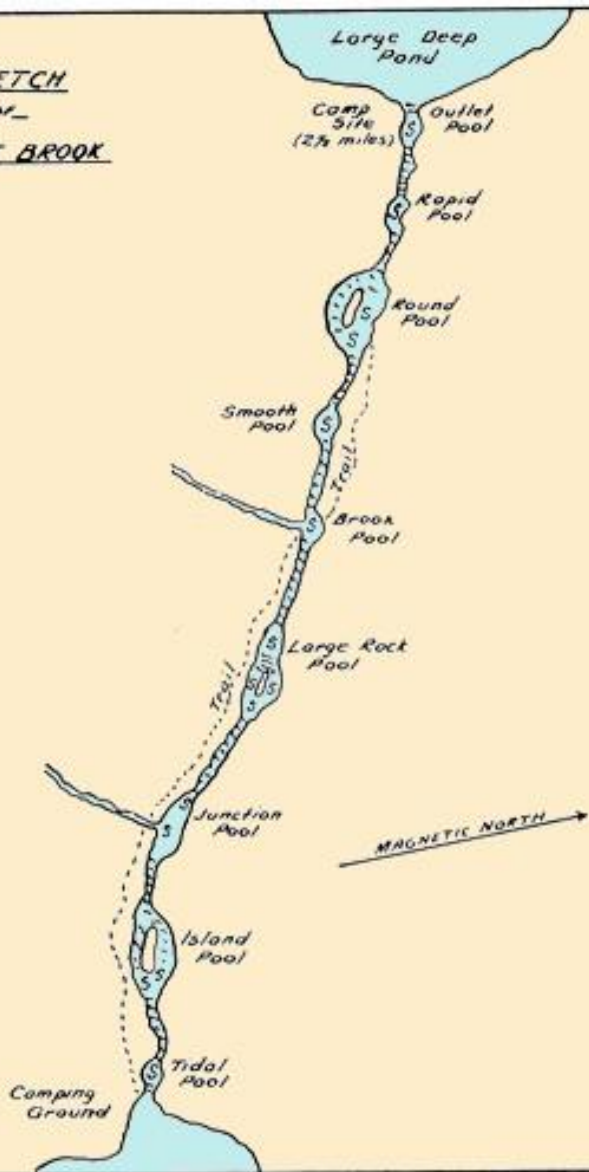


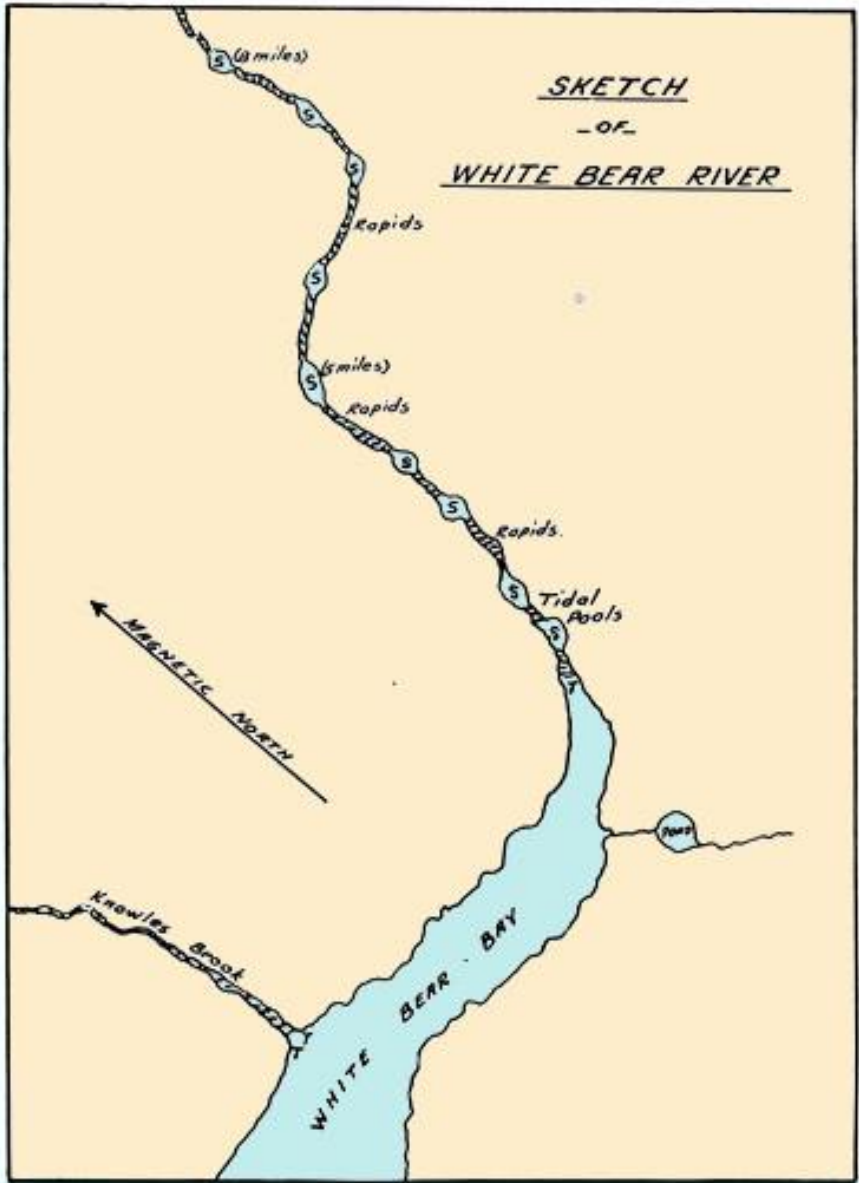
Atlas of the Salmon Rivers of Newfoundland



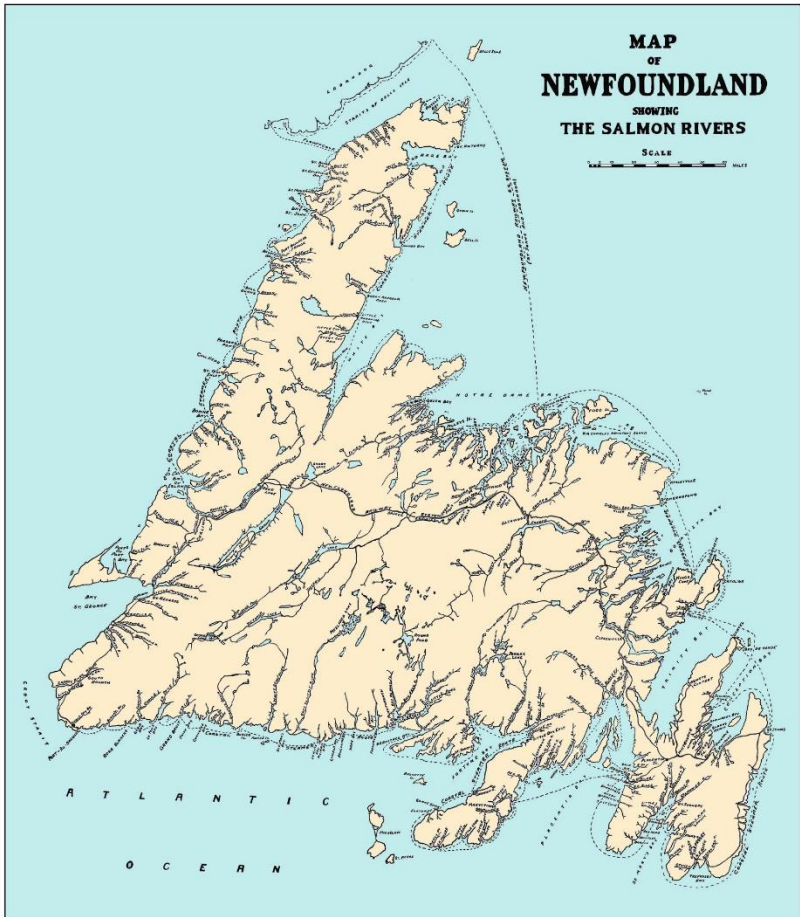
Atlas of the Salmon Rivers of Newfoundland

SKETCH
of
WEST BROOK





Atlas of the Salmon Rivers of Newfoundland



Atlas of the Salmon Rivers of Newfoundland



Salmo salar

Linnaeus, 1758

The Atlantic salmon (*Salmo salar*) is a species of ray-finned fish in the family Salmonidae. It is found in the northern Atlantic Ocean, in rivers that flow into the north Atlantic and, due to human introduction, in the north Pacific Ocean.

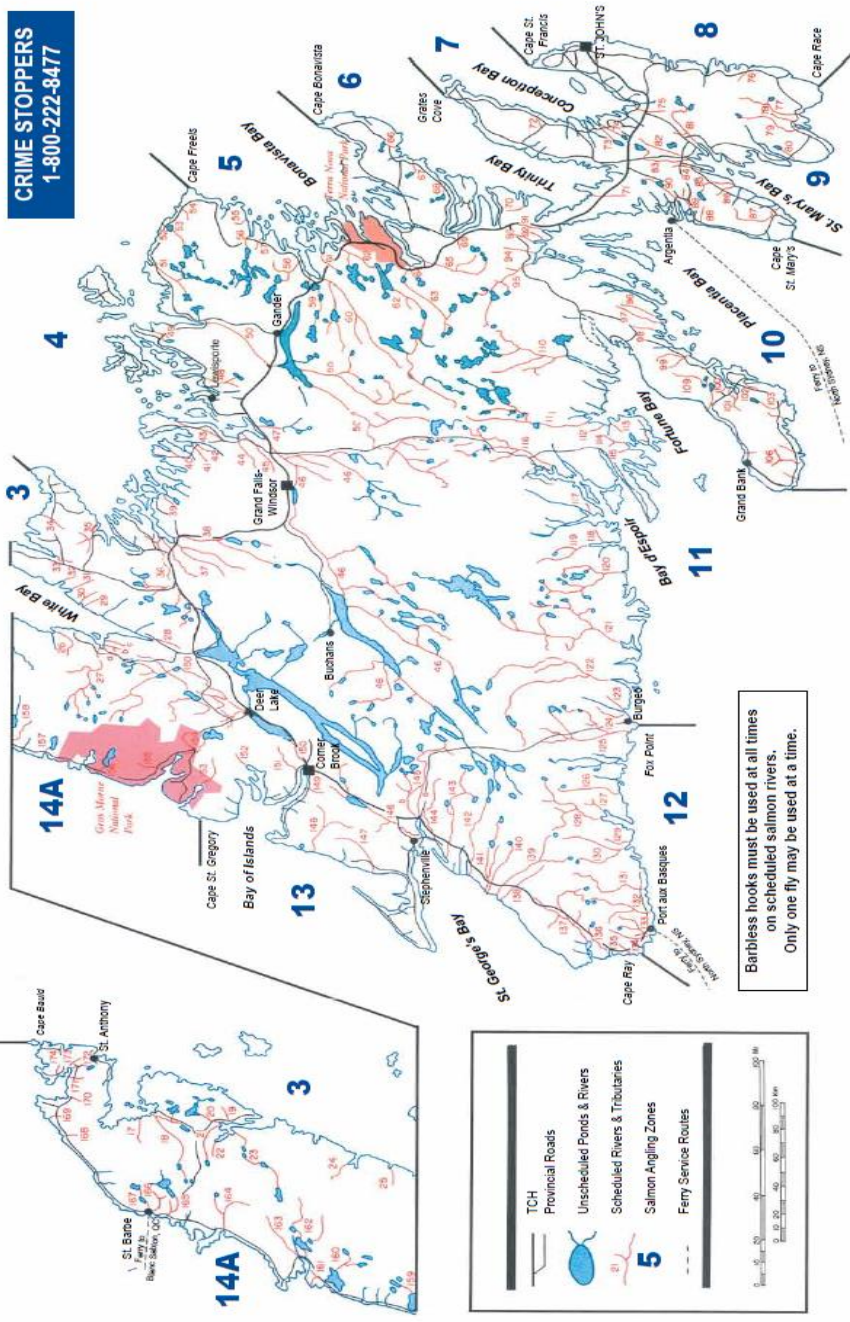


Salvelinus fontinalis

(Mitchill, 1814)

The brook trout (*Salvelinus fontinalis*) is a species of freshwater fish in the salmon family Salmonidae. It is native to Eastern North America in the United States and Canada, but has been introduced elsewhere in North America and to other continents. In parts of its range, it is also known as the eastern brook trout, speckled trout, brook charr, squaretail, or mud trout, among others. A potamodromous population in Lake Superior is known as coaster trout or, simply, as coasters. The brook trout is the state fish of nine states: Michigan, New Hampshire, New Jersey, New York, North Carolina, Pennsylvania, Vermont, Virginia, and West Virginia, and the Provincial Fish of Nova Scotia in Canada.

CRIME STOPPERS
1-800-222-8477



Barbless hooks must be used at all times on scheduled salmon rivers. Only one fly may be used at a time.

Canada’s Department of Fisheries and Oceans regulates salmon angling in Newfoundland and Labrador. Licenses, seasons, catch limits, hooks and other matters are promulgated annually, some rivers can have all or sections closed when runs are in danger (marked with *).

<http://www.nfl.dfo-mpo.gc.ca/NL/AG/ScheduledSalmonRivers> lists 174 licensed rivers on the Island and provides the nifty map seen on the previous page. Each river is given a *class*. Red indicates a Palmer map.

For the sake of easy looking up, Zones 13 and 14 lead so it follows Palmer’s counter clockwise presentation. It also provides a guide to the major tributaries.

ZONE 13	Class
135. Bear Cove River, including Billy’s Pond Brook	2
136. Little Codroy River, including Cooper’s Brook, Southern Brook & Western Brook	2
137. *Great Codroy River, including Broom Brook, Ryan’s Brook & Mullchingnic Brook; the North Branch of Great Codroy, including Upper Brook, Lower Brook & Crooked Brook; the South Branch of Great Codroy, including Bullhouse Brook	4
138. *Highlands River & tributary streams	2
139. *Crabbe’s River & tributary streams	2
140. *(Middle) Barachois River & tributary streams	2
141. *Robinson’s River & tributary streams	2
142. Fischell’s Brook & tributary streams	2
143. Flat Bay Brook & tributary streams	2
144. *Little Barachois Brook & tributary streams	2
145. *Southwest and Bottom Brooks & tributary streams	2
146. *Harry’s River, including Spruce Brook, Little George’s, Meadows Brook, Pinch Gut River, Stag Hill Brook & Gull Pond Brook	2
147. Fox Island River & tributary streams	2
148. Serpentine River & tributary streams	2
149. *Cook’s Brook	-
150. Humber River & tributary streams, (including Adies Lake)	6
151. Hughes Brook	0
152. Goose Arm River	2

ZONE 14A	Class
153. Trout River	-
154. *Lomond Main River, (East Arm, Bonne Bay) including East Branch	4
155. *Deer Arm River	4
156. Western Brook & tributary streams	-
157. Parsons Pond River & tributary .streams	4
158. Portland Creek River, including Brian's Feeder	4
159. Portland Creek Feeder & tributary streams	4
160. *River of Ponds, including Kate's Feeder, Big Feeder Brook, Spring Tilt Brook (below Spring Tilt Pond) & Big Gulch Brook	4
161. *Little Brook Ponds & tributary streams	4
162. Torrent River & tributary streams	4
163. *East River, Hawke's Bay	2
164. Castor River, including Southwest Feeder	4
165. *St. Genevieve River, Ten Mile Lake, Round Lake and all their tributaries flowing into Ten Mile Lake and Round Lake	4
166. West River, St. Barbe	-
167. East River, St. Barbe	2
168. Big Brook, St. Barbe	2
169. Watson's Brook, St. Barbe	2
170. Pincent's Brook, Pistolet Bay	2
171. *Parker's River (West Brook), Pistolet Bay	2
172. Bartlett's Brook & tributary streams, Pistolet Bay	2
173. Upper Brook, Milan Arm, Pistolet Bay	2
174. East River, Pistolet Bay	2

ZONE 3	Class
17. Western Brook, Hare Bay	2
18. Ariege or Salmon River, including Southwest Brook and Rose's Brook, Hare Bay	4
19. Easter Brook, Canada Bay	2
20. Northeast Book & tributary streams, Canada Bay	2
21. Western Brook or Beaver Brook, Canada Bay	2
22. Northwest Brook, Canada Bay	2

23. Cloud River, Canada Bay	2
24. Soufletts River, Harbour Deep	2
25. Little Harbour Deep	2
26. Coney Arm River	2
27. *Sop's Arm River, including Main, Doucer's, Natlin's, Corner Brook, and all tributary streams	4
28. Hampden River	2
29. Wild Cove Brook, White Bay	2
30. Western Arm Brook, White Bay	2
31. Middle Arm Brook, White Bay	2
32. Southern Arm Brook, White Bay	2
33. Baie Verte River & tributaries	2
34. Woodstock River	2

ZONE 4

	Class
35. *Burlington River	2
36. Indian River, Hall's Bay, including Burnt Berry Brook below falls, Davis Brook and Black Brook	4
37. West River, Hall's Bay, including Rowsell's Brook & Barney's Brook	2
38. South Brook, Hall's Bay & tributary streams	2
39. Tommy's Arm River & tributary streams	2
40. Northwest Arm Brook	2
41. Western Arm River	2
42. Leamington River	2
43. Charles Brook, Bay of Exploits	2
44. Northern Arm River, Bay of Exploits	2
45. Peter's River, Bay of Exploits	2
46. Exploits River & tributary streams	
Tributaries below Grand Falls fishway	4
Main stem, from Stoney Brook to Exploits Bay	6
Tributaries of mid-Exploits from Grand Falls fishway to Red Indian Lake dam	2
Main stem of mid-Exploits from Grand Falls fishway to Red Indian Lake dam	2
All Exploits watershed above Red Indian Lake dam	0
47. Rattling Brook downstream from the power house	-

48. *Campbellton River & tributaries, including Neyles Brook & Indian Arm River & tributary streams	4
49. Dog Bay Rivers, including Southwest Brook & all tributary streams	2
50. *Gander River & tributary streams	
Main Stem below Gander Lake	6
Northwest Gander tributary	4
All other tributaries of the Main Stem and Southwest Gander	2
Waters above Great Gull Falls on Great Gull River (tributary Northwest Gander)	0
Waters above Big Dead Wolf Falls, including Waters and Caribou Brook (tributary Southwest Gander)	0
51. *Ragged Harbour River & tributary streams	2
52. Anchor Brook	4
53. *Deadman's Bay River & tributary streams	4
54. Windmill Brook	2

ZONE 5	Class
55. Northwest Brook, Indian Bay	2
56. Indian Bay River & tributary streams	4
57. Northwest Brook, Trinity, Bonavista Bay	2
58. Traverse Brook & tributary streams	4
59. Middle Brook, including Square Pond Brook & Burnt Pond Brook	4
60. Gambo River & tributary streams, including Mint Brook, Narrows, Triton Brook, Riverhead Brook & Parsons Brook	4
61. Northwest Brook, Alexander Bay	2
62. *Terra Nova River & tributaries, including Maccles Brook, Georges Brook & Butts Brook	2
63. *Northwest Brook, Port Blandford, & tributary streams	-
64. Salmon Brook, Port Blandford, & tributary streams	2
65. Southwest Brook, Port Blandford, & tributary streams	2

Zone 6	Class
66. Salmon Cove River, Trinity Bay	2
67. Trouty River, Trinity Bay	2
68. Pope's Harbour River, Trinity Bay	2
69. *Shoal Harbour River, Trinity Bay & tributaries	2

70. Deer Harbour River & tributary streams, Trinity Bay	2
71. *Bellevue River, Trinity Bay	2

ZONE 7	Class
72. Salmon Cove River, Conception Bay	2
73. *North River, Conception Bay	2
74. *South River, Conception Bay	2
75. North Arm River, Holyrood	0

ZONE 8	Class
76. Renews River	2

ZONE 9	Class
77. Biscay Bay River	2
78. *Northeast Brook, Trepassey	-
79. *Northwest Brook, Trepassey	2
80. Peter's River	2
81. *Salmonier River, including Back River below falls	2
82. Colinet River, including north and east branches	2
83. Rocky River & tributary streams	0
84. North Harbour River, St. Mary's Bay	2
85. Little Salmonier River, St. Mary's Bay	2
86. Big Barachois Brook, St. Mary's Bay	2
87. *Branch River, St. Mary's Bay	2

ZONE 10	Class
88. Great Barasway	2
89. South East River (Placentia) & tributary streams	2
90. *Northeast River, Placentia	2
91. Come By Chance River	2
92. Watson's Brook, Placentia Bay	2
93. North Harbour River, Placentia Bay	2
94. Black River, Placentia Bay below falls	2
95. Piper's Hole River	2

96. Nonsuch Brook	0
97. Cape Rodger River	2
98. Bay de l’Eau River	2
99. Red Harbour River, Northeast & Northwest branches & tributary streams	2
100. West Brook, North West Arm, Mortier Bay, & tributary streams	2
101. Tide’s Brook, Mortier Bay, including Main Brook, Shearstick Brook & tributary streams	2
102. Salmonier River, Burin	2
103. Little St. Lawrence River & tributary streams	2
104. Lawn River & tributary streams	2
105. Taylor’s Bay River, Burin Peninsula & tributary streams	2
106. *Salmonier Lamaline River & tributary streams	2
107. Piercey’s Brook & tributary streams	2

ZONE 11

Class

108. *Grand Bank Brook & tributary streams	2
109. *Garnish River, including Lower Garnish & Upper or Black River & tributary streams	2
110. Long Harbour River & tributary streams, Fortune Bay	2
111. Bay du Nord River	2
112. Simmons Brook & tributary streams, Cinq Island Bay, Fortune Bay	2
113. Southwest Brook & tributary streams, Cinq Island Bay, Fortune Bay	2
114. Old Bay Brook, Bay de l’Eau	2
115. Taylor’s Bay Brook, Bay de l’Eau	2
116. *Conne River & tributary streams, including Bernard’s Brook & Twillick Brooks, Bay d’Espoir	2
117. Long Reach Brook, East Bay	2
118. Allen’s Cove Brook, Facheau Bay	2
119. Bottom Brook, Facheau Bay	2
120. Hare Bay Rivers, Southwest Coast	2
121. Grey River, including Salmon Brook	2
122. White Bear River	2
123. Bay de Lupe River	2
124. King’s Harbour River	2

ZONE 12

	Class
125. Grandy's River, including Top Pond Brook	
126. Cinq Cerf River	2
127. East Bay Brook, La Poile	2
128. La Poile River	2
129. Farmer's Arm River	2
130. Garia River, including North West Brook	2
131. *Burnt Island River (Grandy's Brook)	2
132. Isle aux Morts River	2
133. Grand Bay River	2
134. North West Brook, Grand Bay	2

Wulff pattern flies



Adams Wulff
Ausable Wulff
Baetis Wulff
Black Wulff
Blonde Wulff
Brown Drake Wulff
Bumble Bee Scraggly
Bumble Wulff
Carolina Wulff
Catskill Wulff
Delaware Adams Wulff
Ginger Wulff
Gray Wulff
Green Drake Wulff
Green Wulff
Grizzly Scraggly
Grizzly Wulff
Inchworm Wulff
Irresistible Wulff
Mini Wulff Cripple
Minipi Wulff
Montana Wulff
Mr. Rapidian
Parawulff
Royal Wulff
Scarlet Wulff
Sooty Wulff
Tennessee Wulff
Were Wulff
White Moth Scraggly
White Wulff
Yellow Wulff

Lee Wulff invented the Wulff fly pattern about 1930 and encouraged its re-design and variation depending on location. It is best in fast flowing water and has caught many a Newfoundland salmon. He came to Newfoundland and set up camps along the Great Northern Peninsula. He married Ella Manuel in 1947 and returned to America after their divorce. Three Wulff variations are shown here and the list of variants is from Wikipedia.

ODE TO NEWFOUNDLAND

by Sir Cavendish Boyle

When sun rays crown thy pine-clad hills,
And summer spreads her hand,
When silvern voices tune thy rills,
We love thee smiling land,
We love thee, we love thee,
We love thee smiling land.

When spreads thy cloak of shimm'ring white,
At winter's stern command,
Thro' shortened day and starlit night,
We love thee frozen land,
We love thee, we love thee,
We love thee frozen land.

When blinding storm gusts fret thy shore,
And wild waves lash thy strand,
Thro' sprindrift swirl and tempest roar,
We love thee wind-swept land,
We love thee, we love thee,
We love thee wind-swept land.

As loved our fathers so we love,
Where once they stood, we stand,
Their prayer we raise to heav'n above,
God guard thee, Newfoundland,
God guard thee, God guard thee,
God guard thee, Newfoundland.



Mobilewords Limited